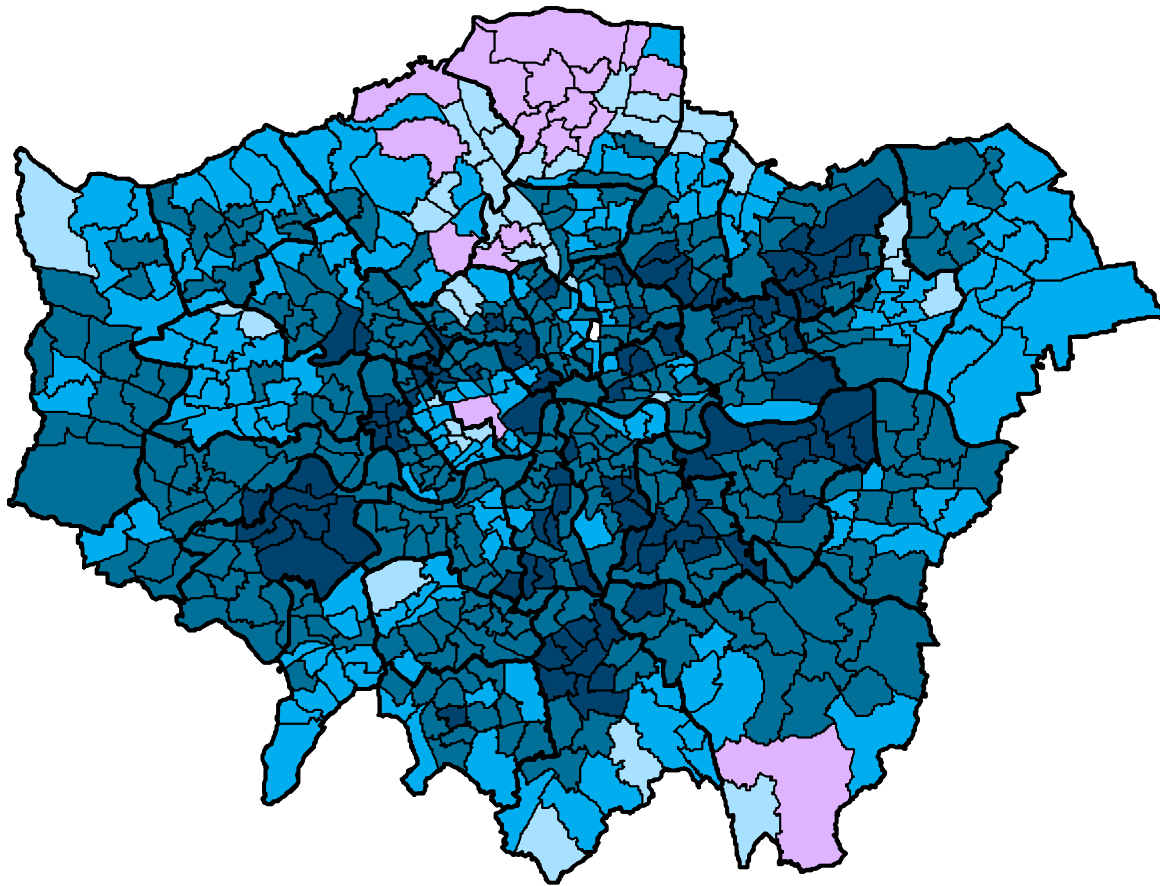


All ACL Providers (excl LIALs)



Low (\geq)	(<) High	Key
1	20	
21	50	
51	100	
101	200	
201	500	
0	0	

All numbers rounded to nearest 10.

Includes all funded learners in 16/17 R13 ILR, accredited and non-accredited (except Barnet & Southgate College, which is CL only)

At ward level, except City of London

De Bevoir Ward in Hackney is the only ward in London with zero learners.

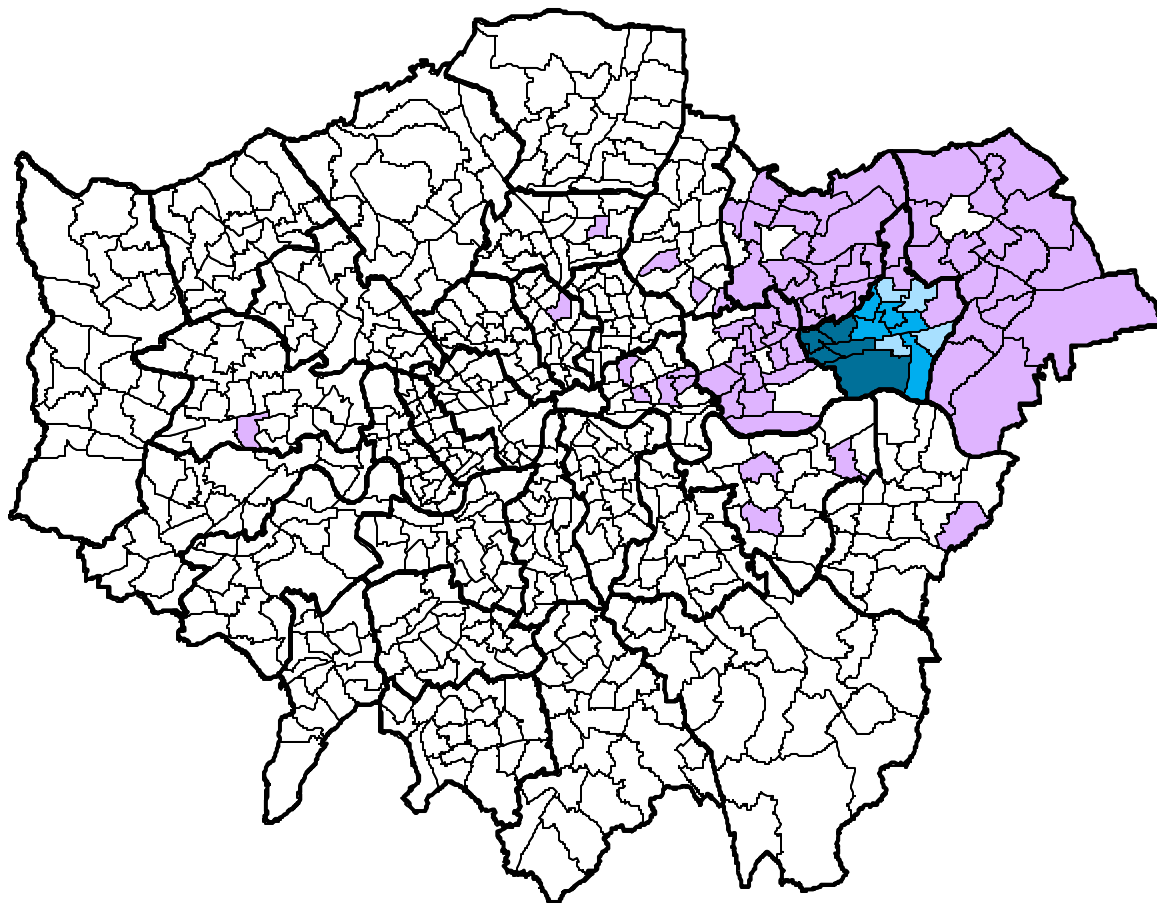
St Pancras and Somertown Ward in Camden has over 500 learners.

All maps created using London Datastore mapping tool:

<https://data.london.gov.uk/dataset/excel-mapping-template-for-london-boroughs-and-wards>

Contains Ordnance Survey data © Crown copyright and database rights.

Barking and Dagenham London Borough Council



Low (>=)	(<) High	Key
1	20	
21	50	
51	100	
101	200	
201	500	
0	0	

All numbers rounded to nearest 10.

Includes all funded learners in 16/17 R13 ILR, accredited and non-accredited

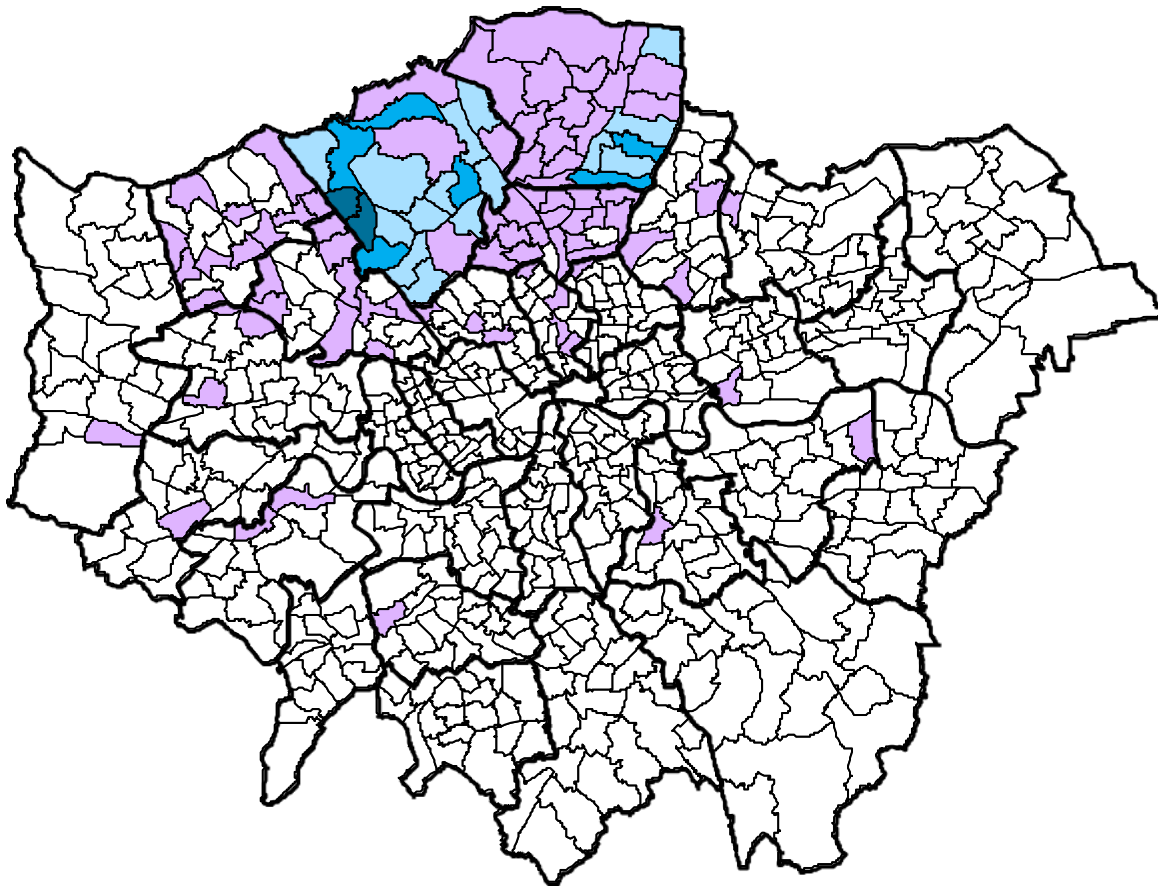
At ward level, except City of London

15/16 CL funding	total AEB	%age CL	total Learners	%out of Borough
£819,686	£1,704,084	48.1%	1533	17.6%

All maps created using London Datastore mapping tool:

<https://data.london.gov.uk/dataset/excel-mapping-template-for-london-boroughs-and-wards>

Contains Ordnance Survey data © Crown copyright and database rights.



Low (>=)	(<) High	Key
1	20	
21	50	
51	100	
101	200	
201	500	
0	0	

All numbers rounded to nearest 10.

Includes **Community Learning funded learners ONLY** in 16/17 R13 ILR.

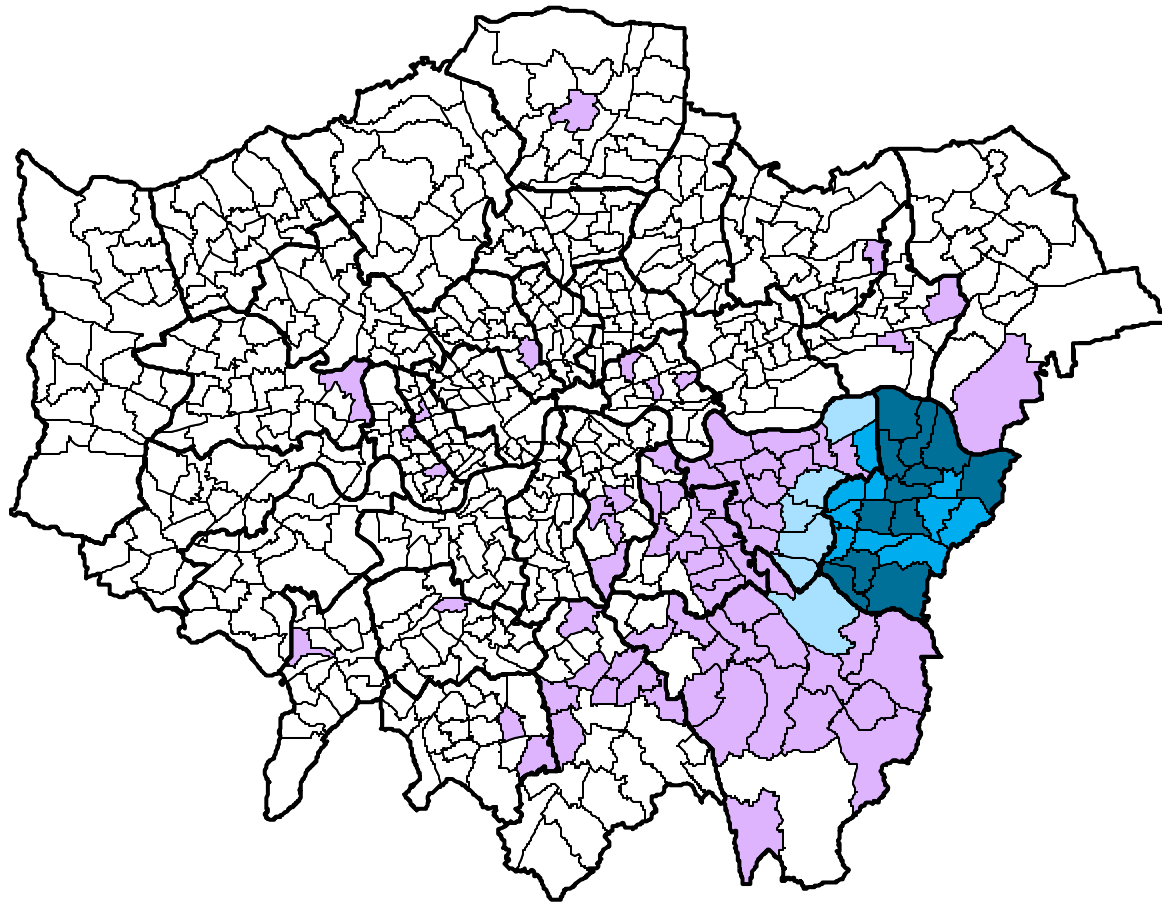
At ward level, except City of London

15/16 CL funding	total AEB	%age CL	total Learners	%out of Borough
£500,662	£15,328,425	3.3%	7365	56.4%

All maps created using London Datastore mapping tool:

<https://data.london.gov.uk/dataset/excel-mapping-template-for-london-boroughs-and-wards>

Contains Ordnance Survey data © Crown copyright and database rights.



Low (\geq)	(<) High	Key
1	20	
21	50	
51	100	
101	200	
201	500	
0	0	

All numbers rounded to nearest 10.

Includes all funded learners in 16/17 R13 ILR, accredited and non-accredited

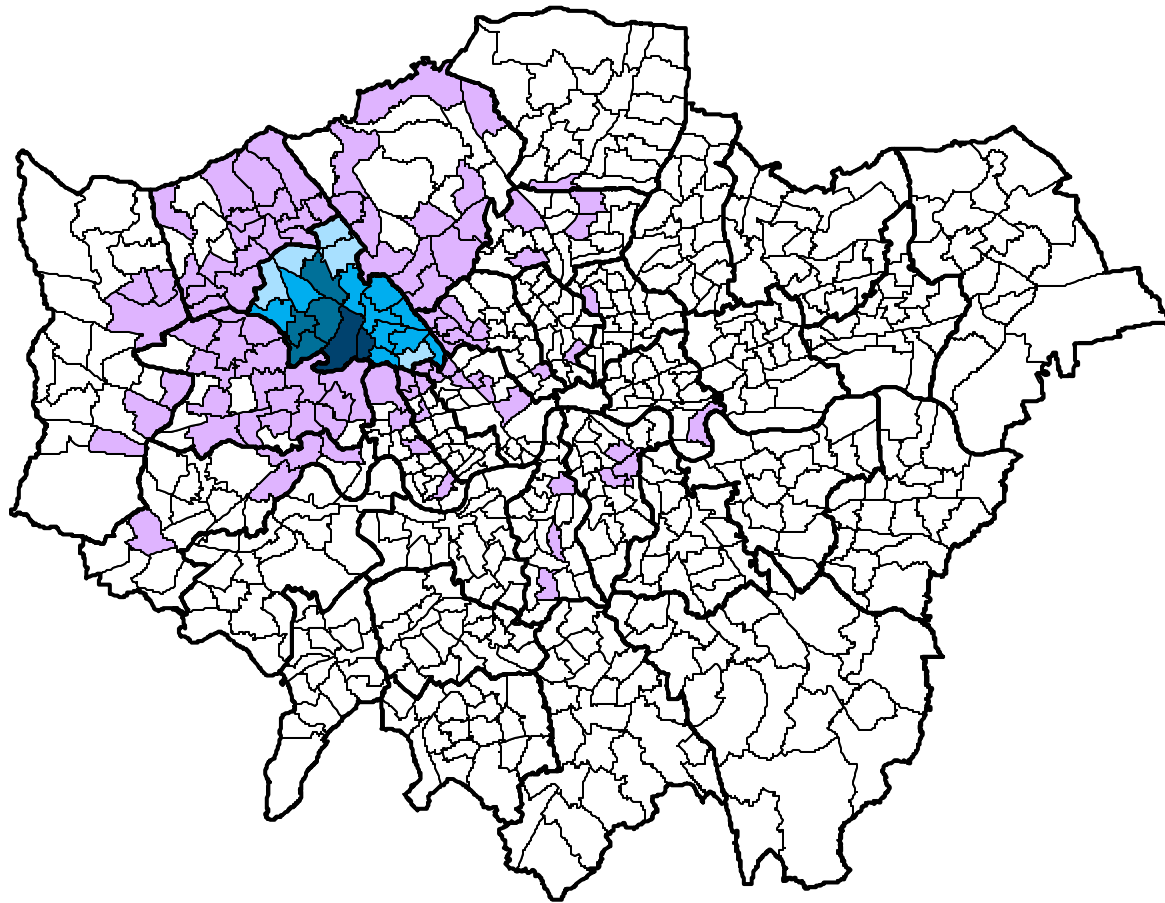
At ward level, except City of London

15/16 CL funding	total AEB	%age CL	total Learners	%out of Borough
£1,124,874	£2,187,847	51.4%	3121	24.9%

All maps created using London Datastore mapping tool:

<https://data.london.gov.uk/dataset/excel-mapping-template-for-london-boroughs-and-wards>

Contains Ordnance Survey data © Crown copyright and database rights.



Low (\geq)	($<$) High	Key
1	20	
21	50	
51	100	
101	200	
201	500	
0	0	

All numbers rounded to nearest 10.

Includes all funded learners in 16/17 R13 ILR, accredited and non-accredited

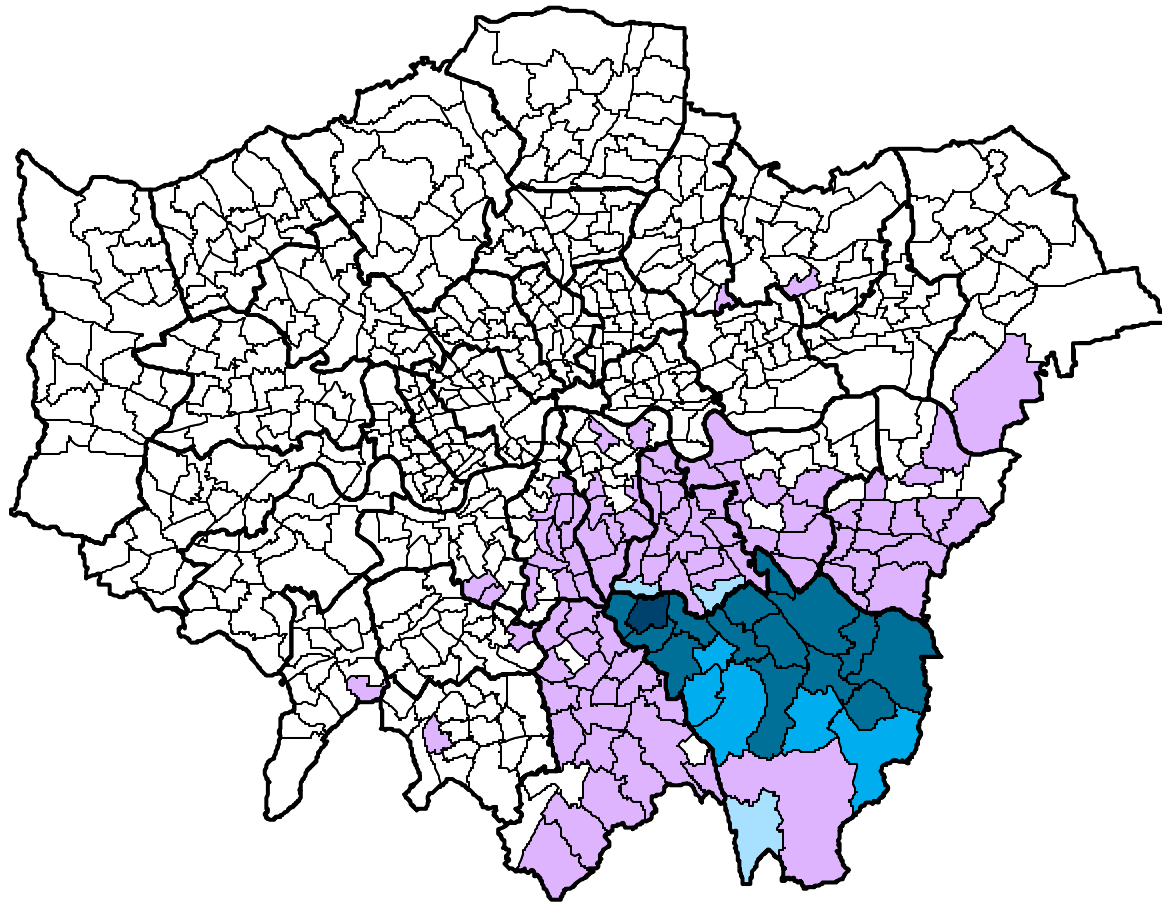
At ward level, except City of London

15/16 CL funding	total AEB	%age CL	total Learners	%out of Borough
£1,129,016	£3,057,794	36.9%	2448	10.5%

All maps created using London Datastore mapping tool:

<https://data.london.gov.uk/dataset/excel-mapping-template-for-london-boroughs-and-wards>

Contains Ordnance Survey data © Crown copyright and database rights.



Low (\geq)	(<) High	Key
1	20	
21	50	
51	100	
101	200	
201	500	
0	0	

All numbers rounded to nearest 10.

Includes all funded learners in 16/17 R13 ILR, accredited and non-accredited

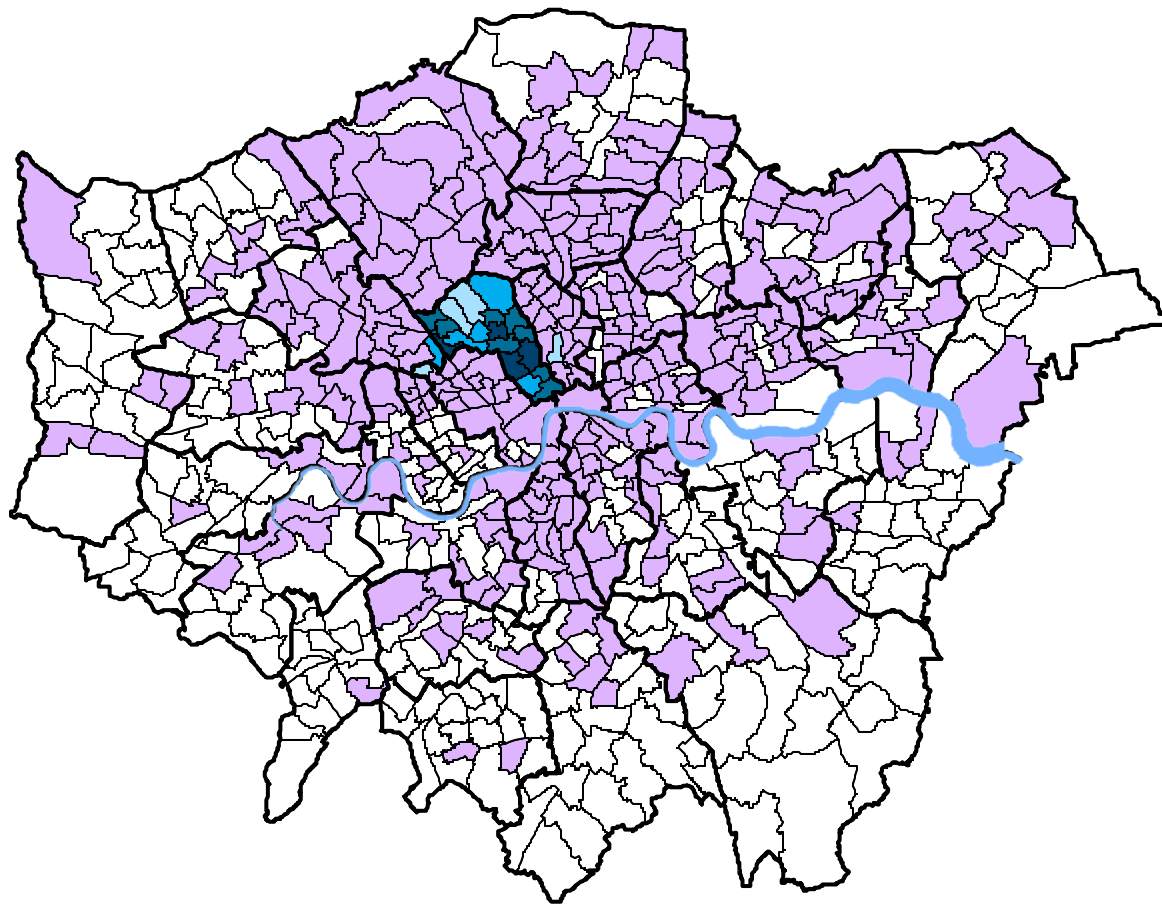
At ward level, except City of London

15/16 CL funding	total AEB	%age CL	total Learners	%out of Borough
£796,555	£1,532,673	52.0%	3137	16.7%

All maps created using London Datastore mapping tool:

<https://data.london.gov.uk/dataset/excel-mapping-template-for-london-boroughs-and-wards>

Contains Ordnance Survey data © Crown copyright and database rights.



Low (>=)	(<) High	Key
1	20	
21	50	
51	100	
101	200	
201	500	
0	0	

All numbers rounded to nearest 10.

Includes all funded learners in 16/17 R13 ILR, accredited and non-accredited

At ward level, except City of London

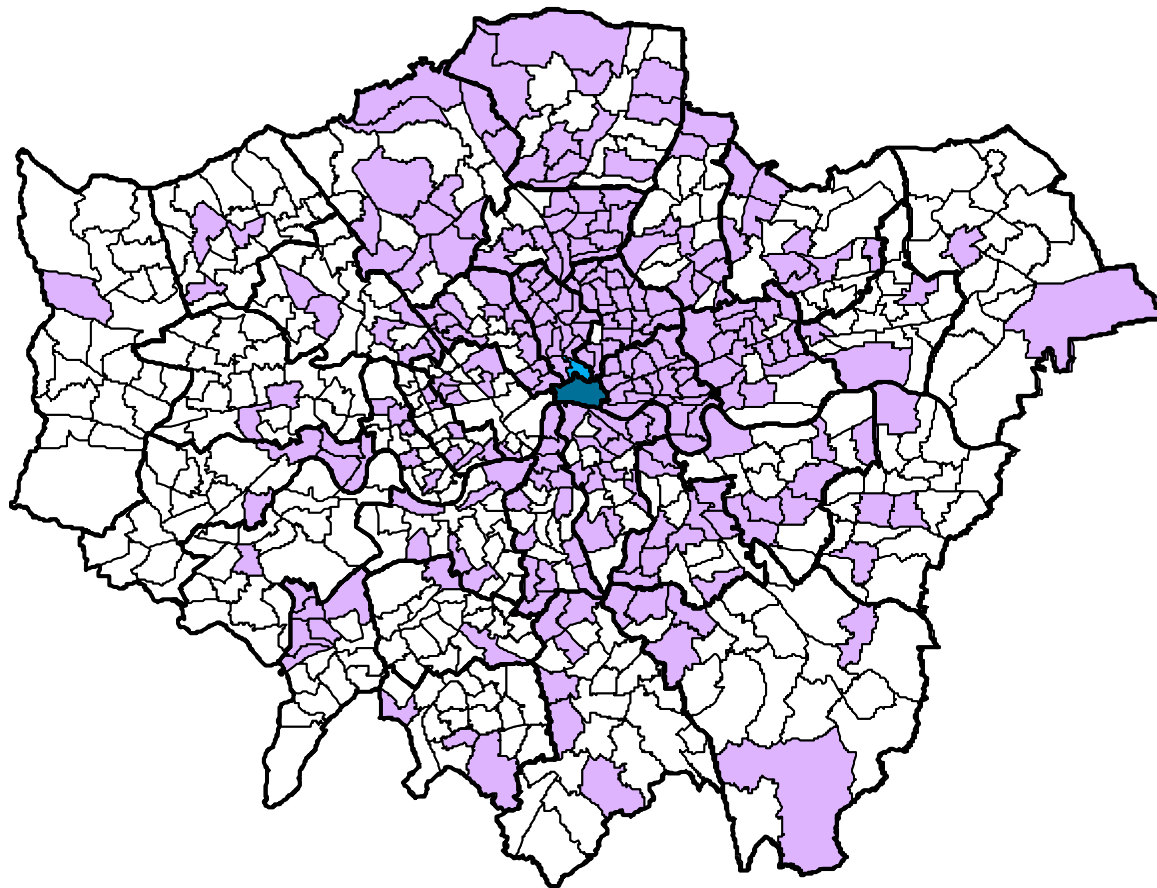
15/16 CL funding	total AEB	%age CL	total Learners	%out of Borough
£1,102,042	£1,204,849	91.5%	4145	30.7%

All maps created using London Datastore mapping tool:

<https://data.london.gov.uk/dataset/excel-mapping-template-for-london-boroughs-and-wards>

Contains Ordnance Survey data © Crown copyright and database rights.

Common Council of the City of London



Low (\geq)	(<) High	Key
1	20	
21	50	
51	100	
101	200	
201	500	
0	0	

All numbers rounded to nearest 10.

Includes all funded learners in 16/17 R13 ILR, accredited and non-accredited

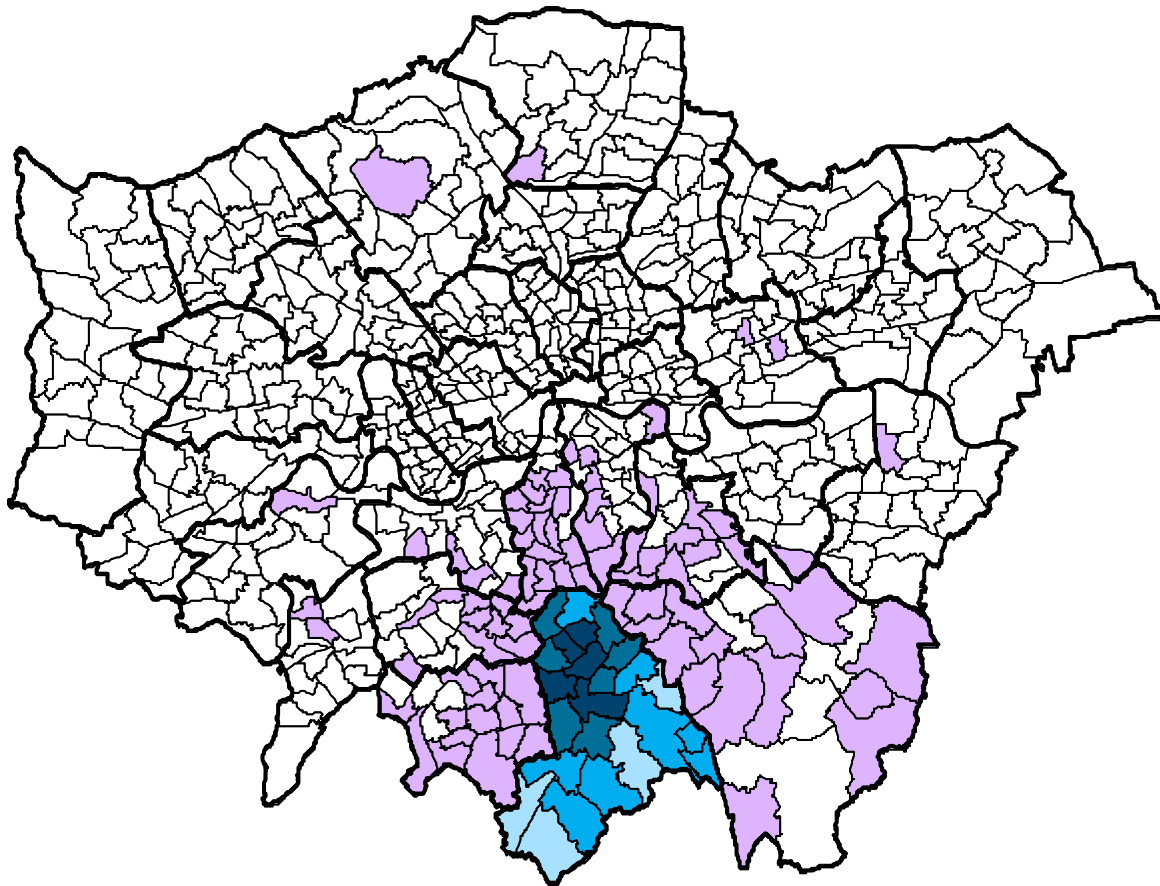
At ward level, except City of London

15/16 CL funding	total AEB	%age CL	total Learners	%out of Borough
£428,043	£756,218	56.6%	883	84.1%

All maps created using London Datastore mapping tool:

<https://data.london.gov.uk/dataset/excel-mapping-template-for-london-boroughs-and-wards>

Contains Ordnance Survey data © Crown copyright and database rights.



Low (>=)	(<) High	Key
1	20	
21	50	
51	100	
101	200	
201	500	
0	0	

All numbers rounded to nearest 10.

Includes all funded learners in 16/17 R13 ILR, accredited and non-accredited

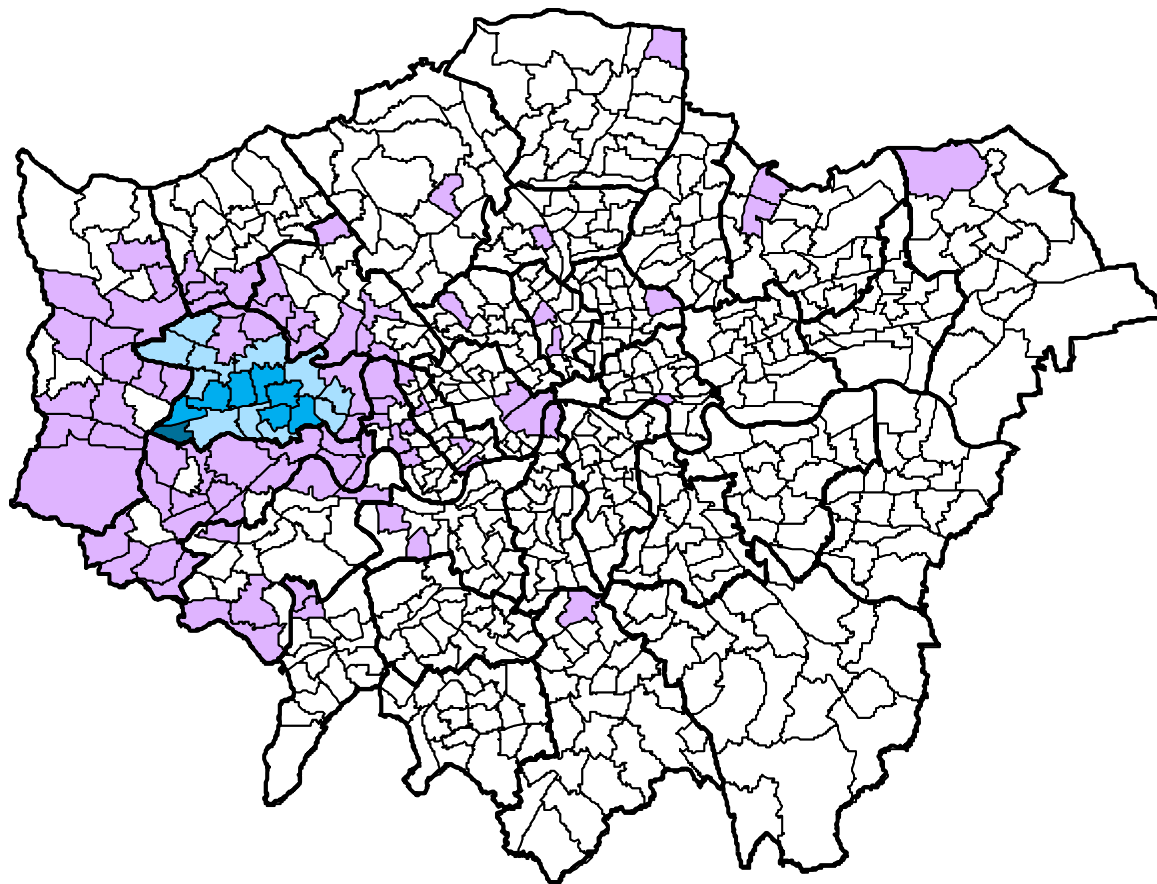
At ward level, except City of London

15/16 CL funding	total AEB	%age CL	total Learners	%out of Borough
£1,454,226	£4,096,001	35.5%	3308	11.3%

All maps created using London Datastore mapping tool:

<https://data.london.gov.uk/dataset/excel-mapping-template-for-london-boroughs-and-wards>

Contains Ordnance Survey data © Crown copyright and database rights.



Low (>=)	(<) High	Key
1	20	
21	50	
51	100	
101	200	
201	500	
0	0	

All numbers rounded to nearest 10.

Includes all funded learners in 16/17 R13 ILR, accredited and non-accredited

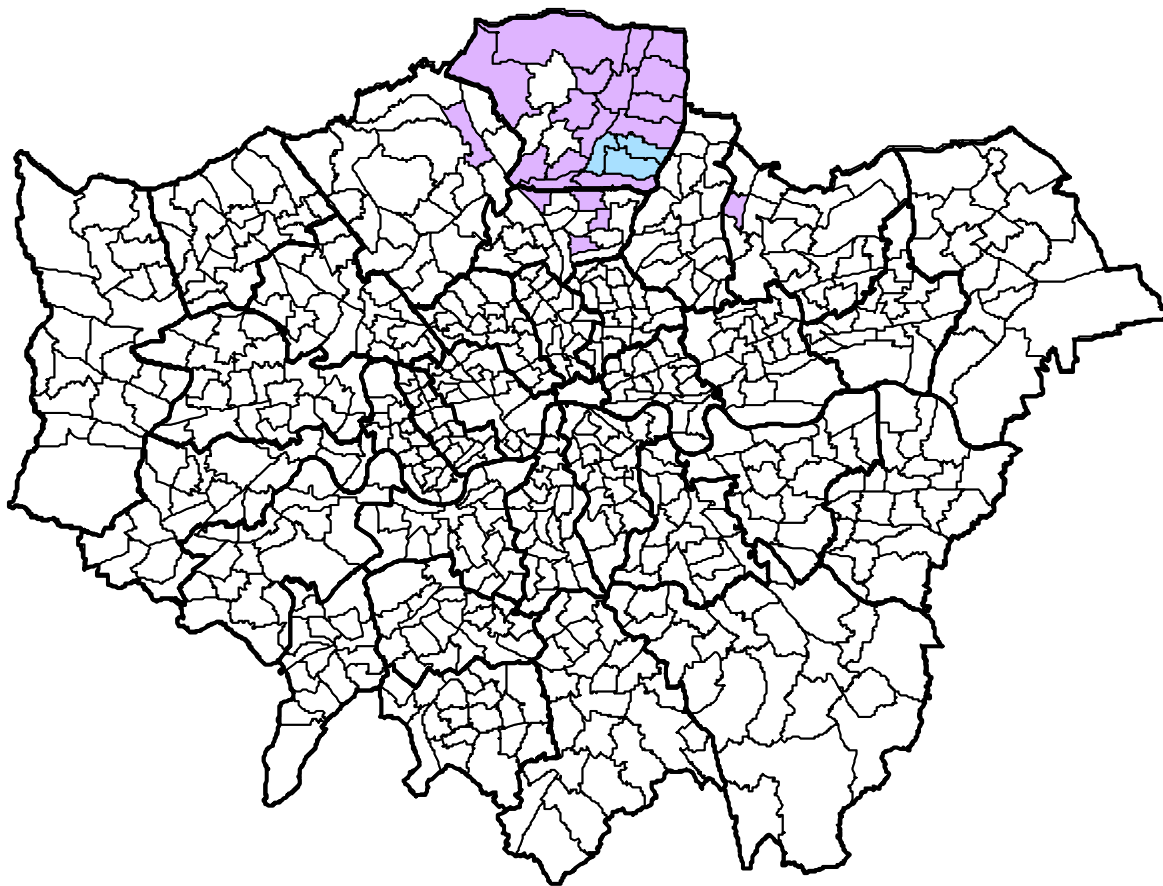
At ward level, except City of London

15/16 CL funding	total AEB	%age CL	total Learners	%out of Borough
£500,336	£590,858	84.7%	1357	14.3%

All maps created using London Datastore mapping tool:

<https://data.london.gov.uk/dataset/excel-mapping-template-for-london-boroughs-and-wards>

Contains Ordnance Survey data © Crown copyright and database rights.



Low (>=)	(<) High	Key
1	20	
21	50	
51	100	
101	200	
201	500	
0	0	

All numbers rounded to nearest 10.

Includes all funded learners in 16/17 R13 ILR, accredited and non-accredited

At ward level, except City of London

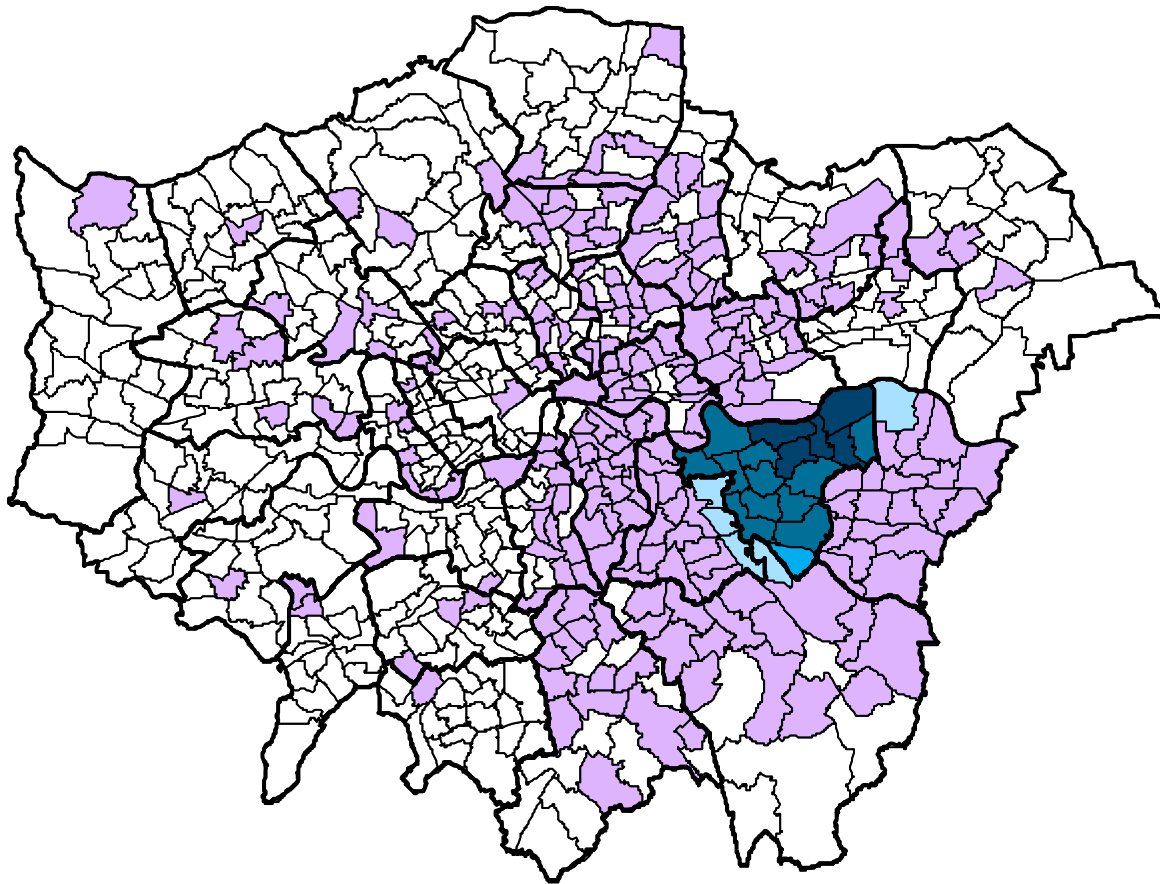
15/16 CL funding	total AEB	%age CL	total Learners	%out of Borough
£397,839	£643,817	61.8%	216	4.2%

All maps created using London Datastore mapping tool:

<https://data.london.gov.uk/dataset/excel-mapping-template-for-london-boroughs-and-wards>

Contains Ordnance Survey data © Crown copyright and database rights.

Royal Borough of Greenwich



Low (\geq)	(<) High	Key
1	20	
21	50	
51	100	
101	200	
201	500	
0	0	

All numbers rounded to nearest 10.

Includes all funded learners in 16/17 R13 ILR, accredited and non-accredited

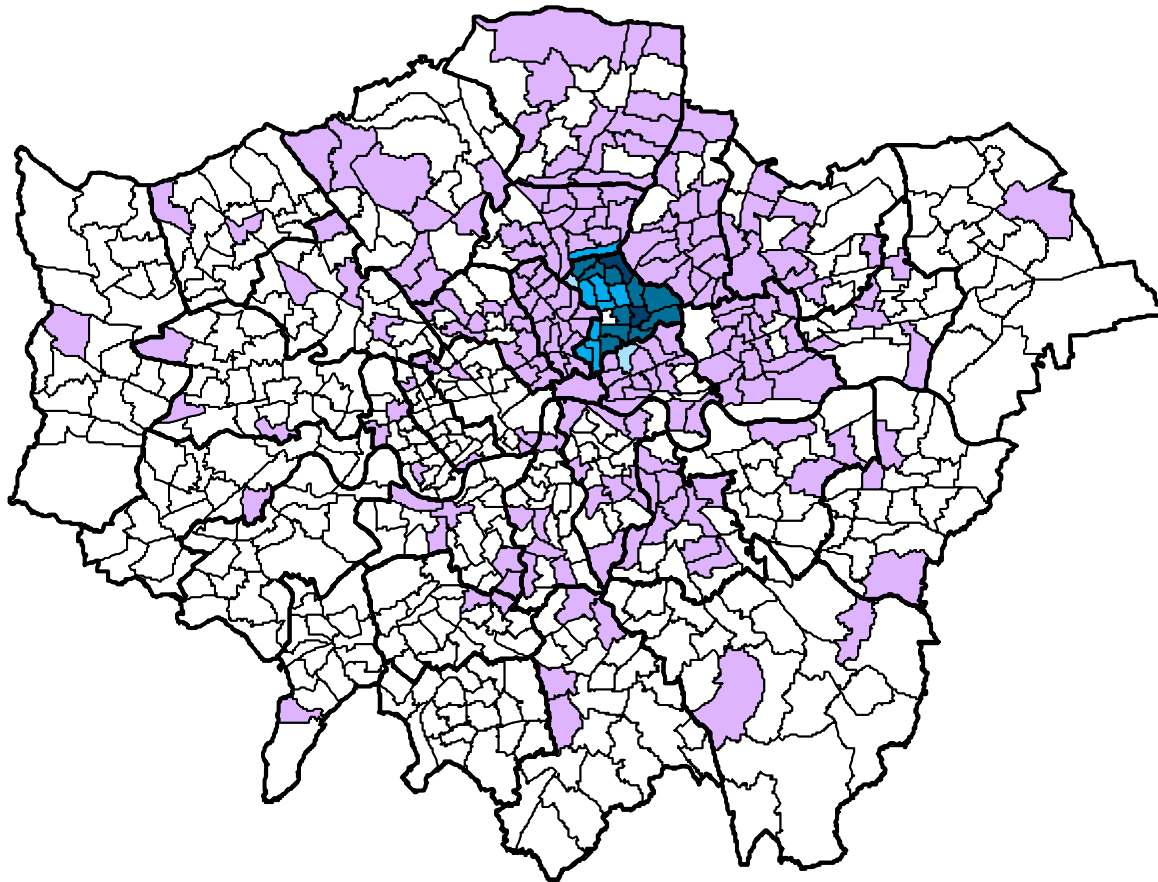
At ward level, except City of London

15/16 CL funding	total AEB	%age CL	total Learners	%out of Borough
£1,646,999	£1,779,397	92.6%	3851	23.4%

All maps created using London Datastore mapping tool:

<https://data.london.gov.uk/dataset/excel-mapping-template-for-london-boroughs-and-wards>

Contains Ordnance Survey data © Crown copyright and database rights.



Low (>=)	(<) High	Key
1	20	
21	50	
51	100	
101	200	
201	500	
0	0	

All numbers rounded to nearest 10.

Includes all funded learners in 16/17 R13 ILR, accredited and non-accredited

At ward level, except City of London

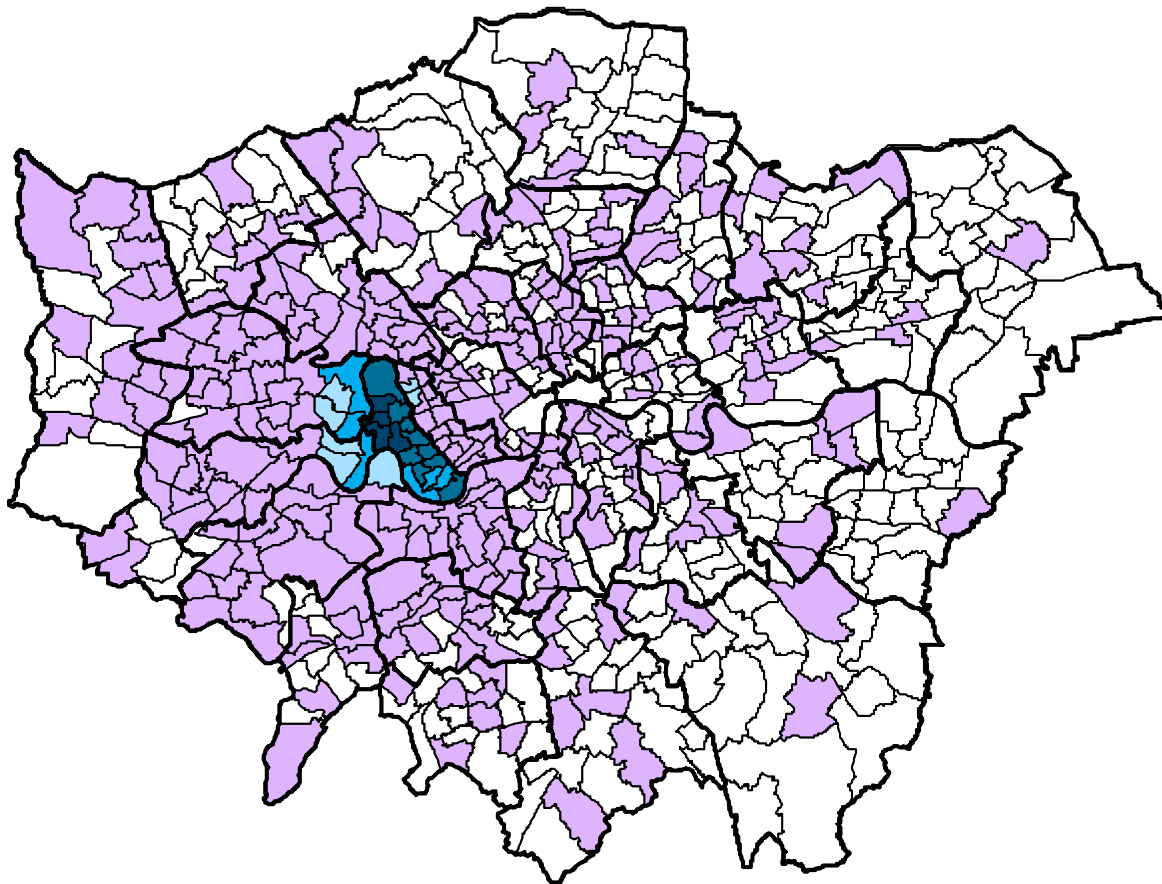
15/16 CL funding	total AEB	%age CL	total Learners	%out of Borough
£1,626,865	£2,082,870	78.1%	3162	17.5%

All maps created using London Datastore mapping tool:

<https://data.london.gov.uk/dataset/excel-mapping-template-for-london-boroughs-and-wards>

Contains Ordnance Survey data © Crown copyright and database rights.

Hammersmith and Fulham London Borough Council



Low (\geq)	($<$) High	Key
1	20	
21	50	
51	100	
101	200	
201	500	
0	0	

All numbers rounded to nearest 10.

Includes all funded learners in 16/17 R13 ILR, accredited and non-accredited

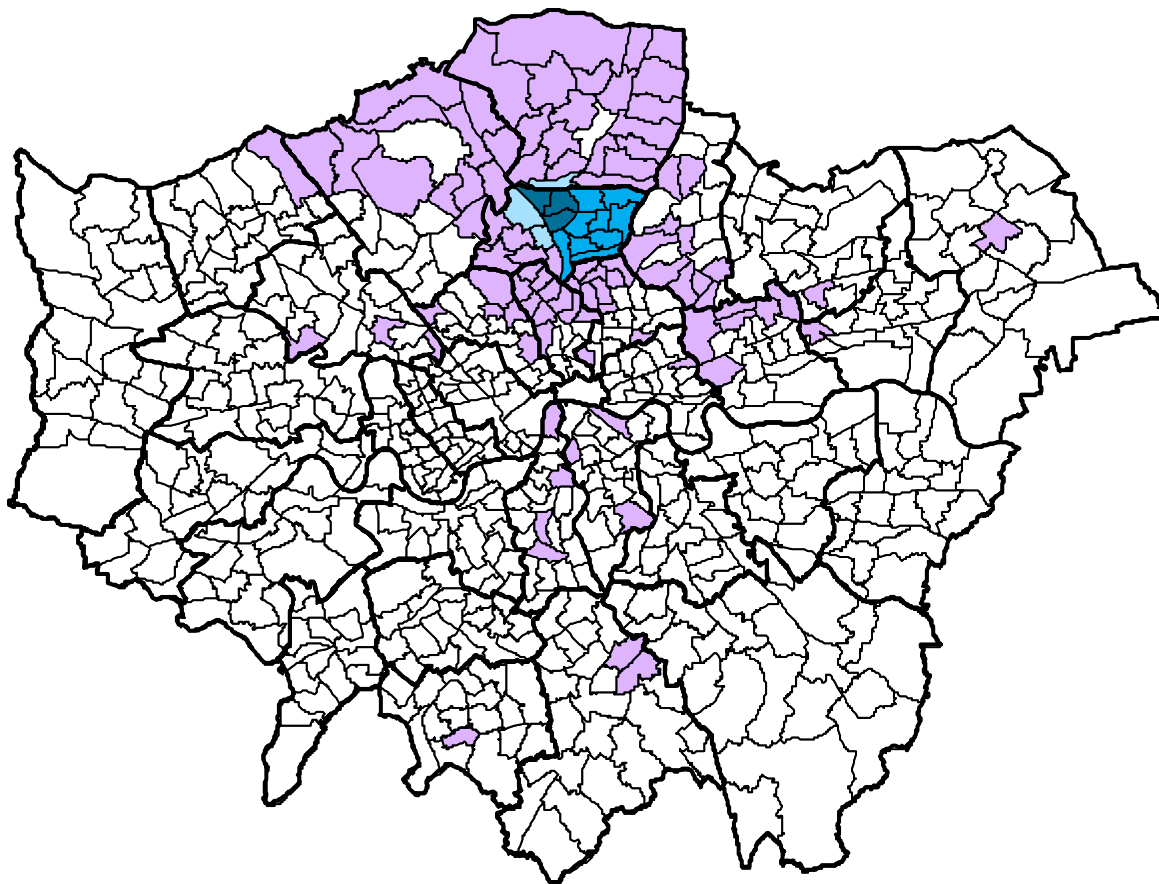
At ward level, except City of London

15/16 CL funding	total AEB	%age CL	total Learners	%out of Borough
£1,684,202	£2,763,001	61.0%	4045	37.5%

All maps created using London Datastore mapping tool:

<https://data.london.gov.uk/dataset/excel-mapping-template-for-london-boroughs-and-wards>

Contains Ordnance Survey data © Crown copyright and database rights.



Low (\geq)	(<) High	Key
1	20	
21	50	
51	100	
101	200	
201	500	
0	0	

All numbers rounded to nearest 10.

Includes all funded learners in 16/17 R13 ILR, accredited and non-accredited

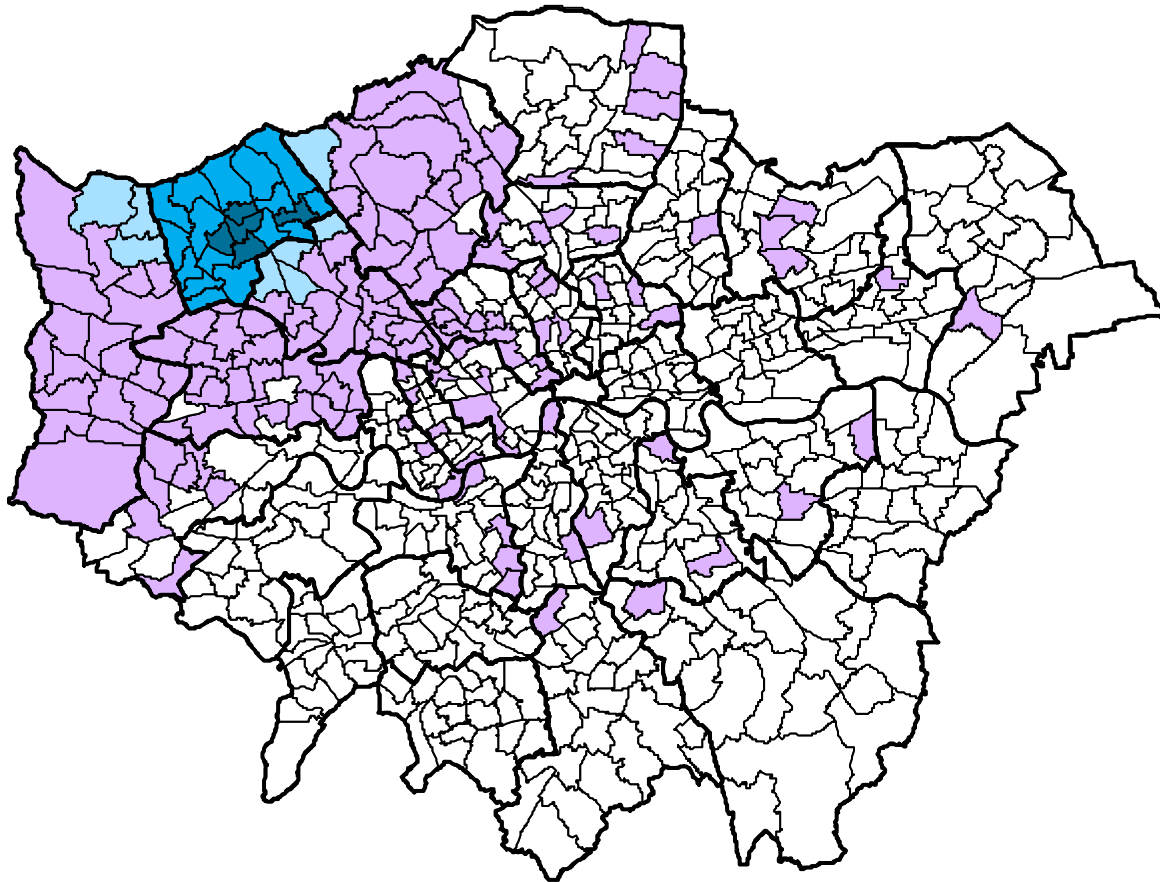
At ward level, except City of London

15/16 CL funding	total AEB	%age CL	total Learners	%out of Borough
£1,142,846	£1,764,288	64.8%	1488	22.0%

All maps created using London Datastore mapping tool:

<https://data.london.gov.uk/dataset/excel-mapping-template-for-london-boroughs-and-wards>

Contains Ordnance Survey data © Crown copyright and database rights.



Low (>=)	(<) High	Key
1	20	
21	50	
51	100	
101	200	
201	500	
0	0	

All numbers rounded to nearest 10.

Includes all funded learners in 16/17 R13 ILR, accredited and non-accredited

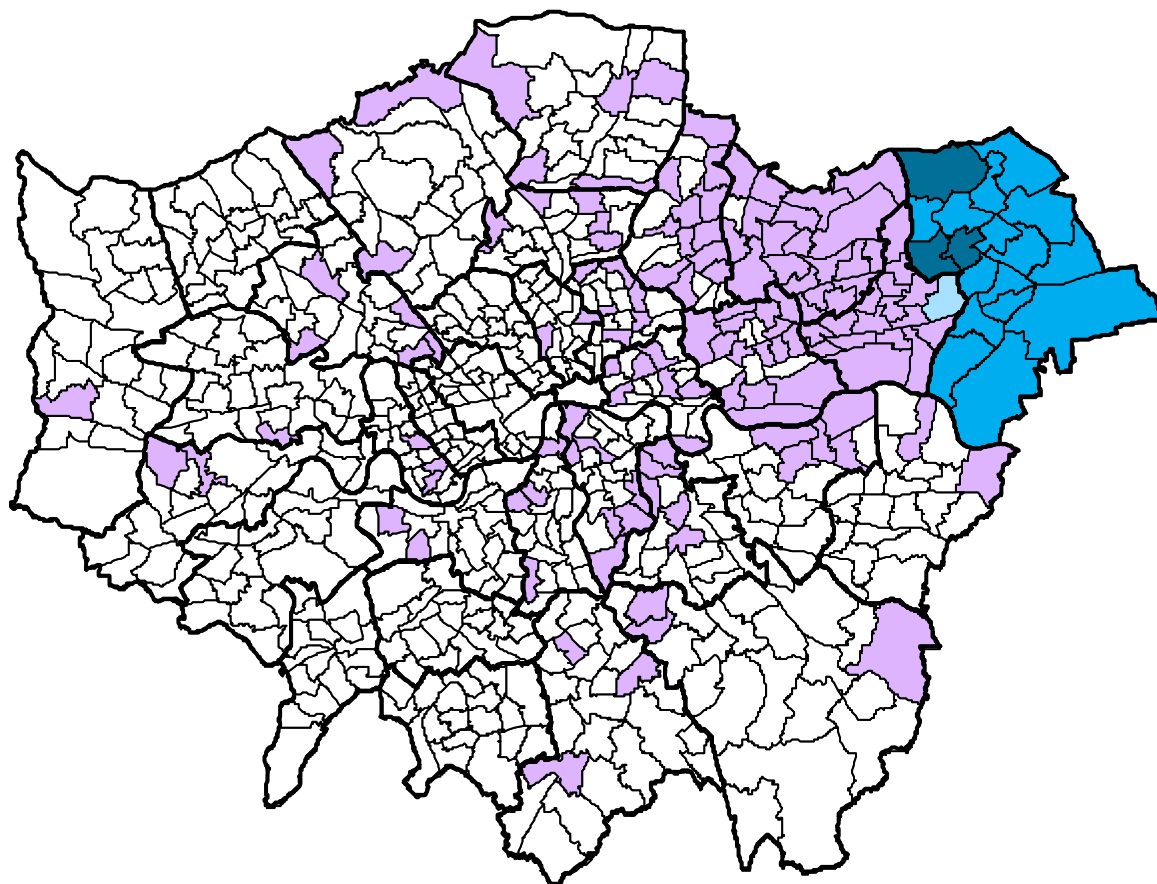
At ward level, except City of London

15/16 CL funding	total AEB	%age CL	total Learners	%out of Borough
£482,581	£670,922	71.9%	2892	28.5%

All maps created using London Datastore mapping tool:

<https://data.london.gov.uk/dataset/excel-mapping-template-for-london-boroughs-and-wards>

Contains Ordnance Survey data © Crown copyright and database rights.



Low (\geq)	($<$) High	Key
1	20	
21	50	
51	100	
101	200	
201	500	
0	0	

All numbers rounded to nearest 10.

Includes all funded learners in 16/17 R13 ILR, accredited and non-accredited

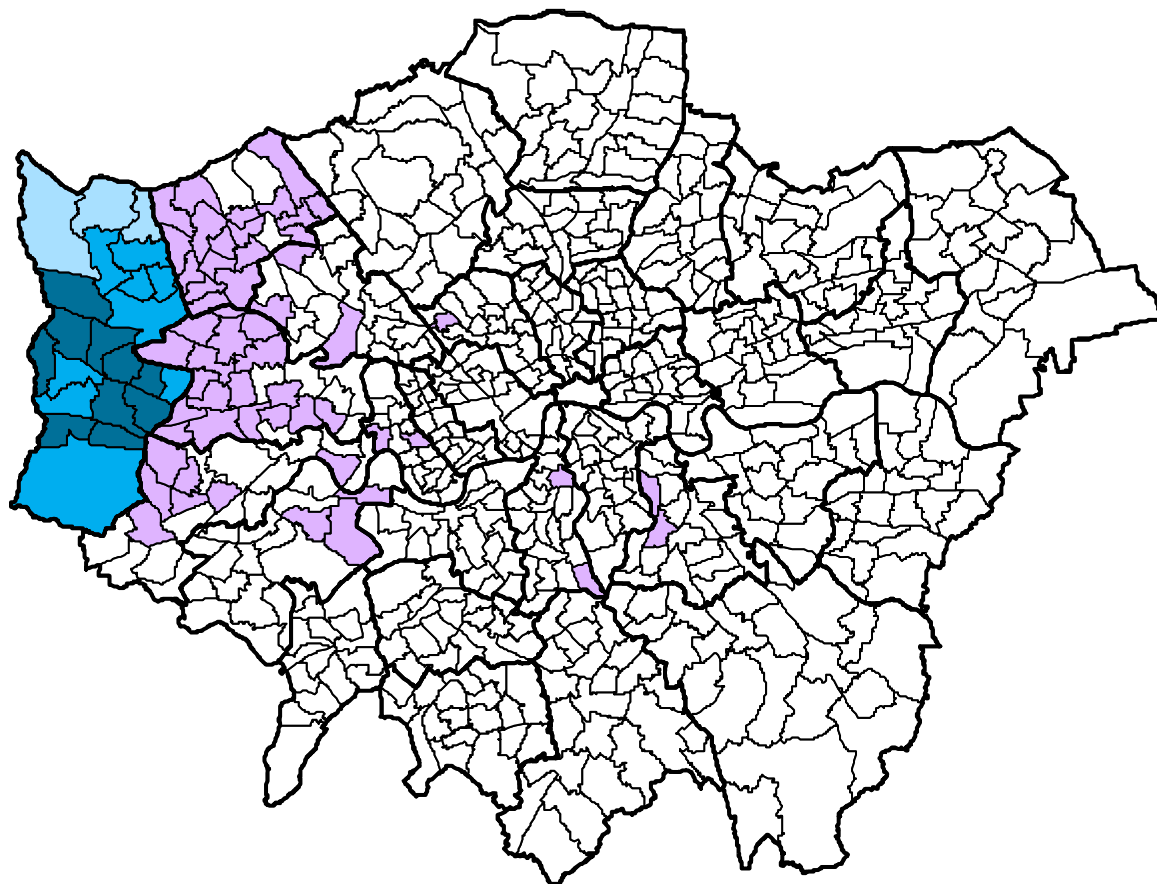
At ward level, except City of London

15/16 CL funding	total AEB	%age CL	total Learners	%out of Borough
£599,088	£1,263,174	47.4%	2101	25.4%

All maps created using London Datastore mapping tool:

<https://data.london.gov.uk/dataset/excel-mapping-template-for-london-boroughs-and-wards>

Contains Ordnance Survey data © Crown copyright and database rights.



Low (\geq)	($<$) High	Key
1	20	
21	50	
51	100	
101	200	
201	500	
0	0	

All numbers rounded to nearest 10.

Includes all funded learners in 16/17 R13 ILR, accredited and non-accredited

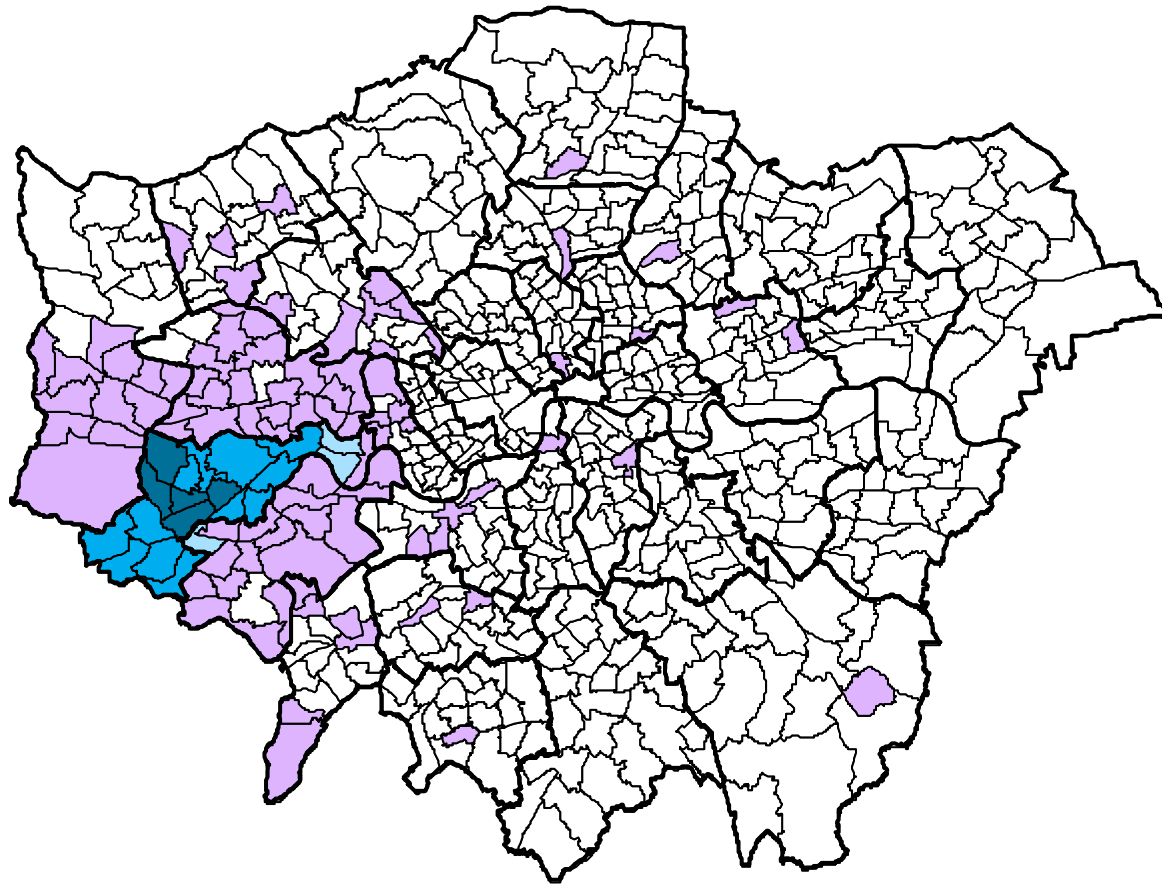
At ward level, except City of London

15/16 CL funding	total AEB	%age CL	total Learners	%out of Borough
£728,296	£1,523,809	47.8%	2349	7.3%

All maps created using London Datastore mapping tool:

<https://data.london.gov.uk/dataset/excel-mapping-template-for-london-boroughs-and-wards>

Contains Ordnance Survey data © Crown copyright and database rights.



Low (\geq)	($<$) High	Key
1	20	
21	50	
51	100	
101	200	
201	500	
0	0	

All numbers rounded to nearest 10.

Includes all funded learners in 16/17 R13 ILR, accredited and non-accredited

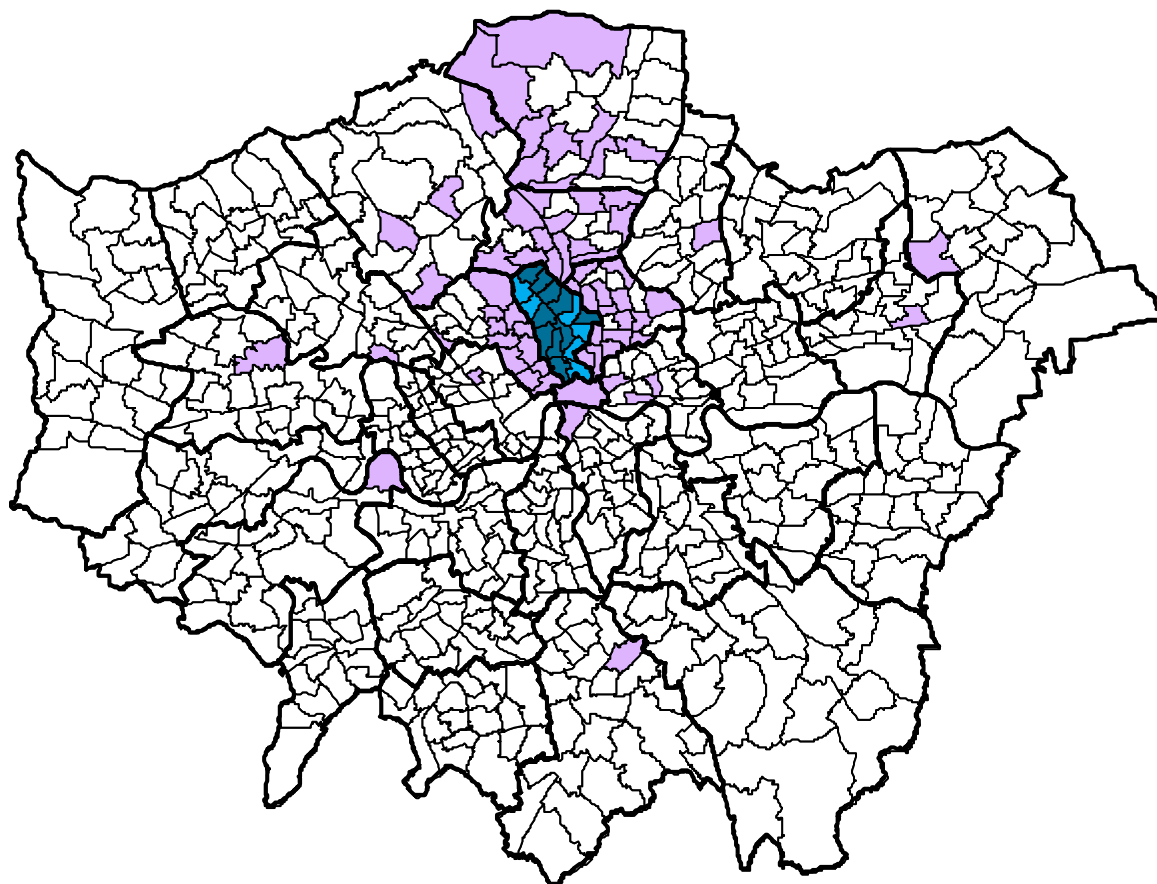
At ward level, except City of London

15/16 CL funding	total AEB	%age CL	total Learners	%out of Borough
£1,145,210	£2,408,556	47.5%	2076	15.9%

All maps created using London Datastore mapping tool:

<https://data.london.gov.uk/dataset/excel-mapping-template-for-london-boroughs-and-wards>

Contains Ordnance Survey data © Crown copyright and database rights.



Low (\geq)	($<$) High	Key
1	20	
21	50	
51	100	
101	200	
201	500	
0	0	

All numbers rounded to nearest 10.

Includes all funded learners in 16/17 R13 ILR, accredited and non-accredited

At ward level, except City of London

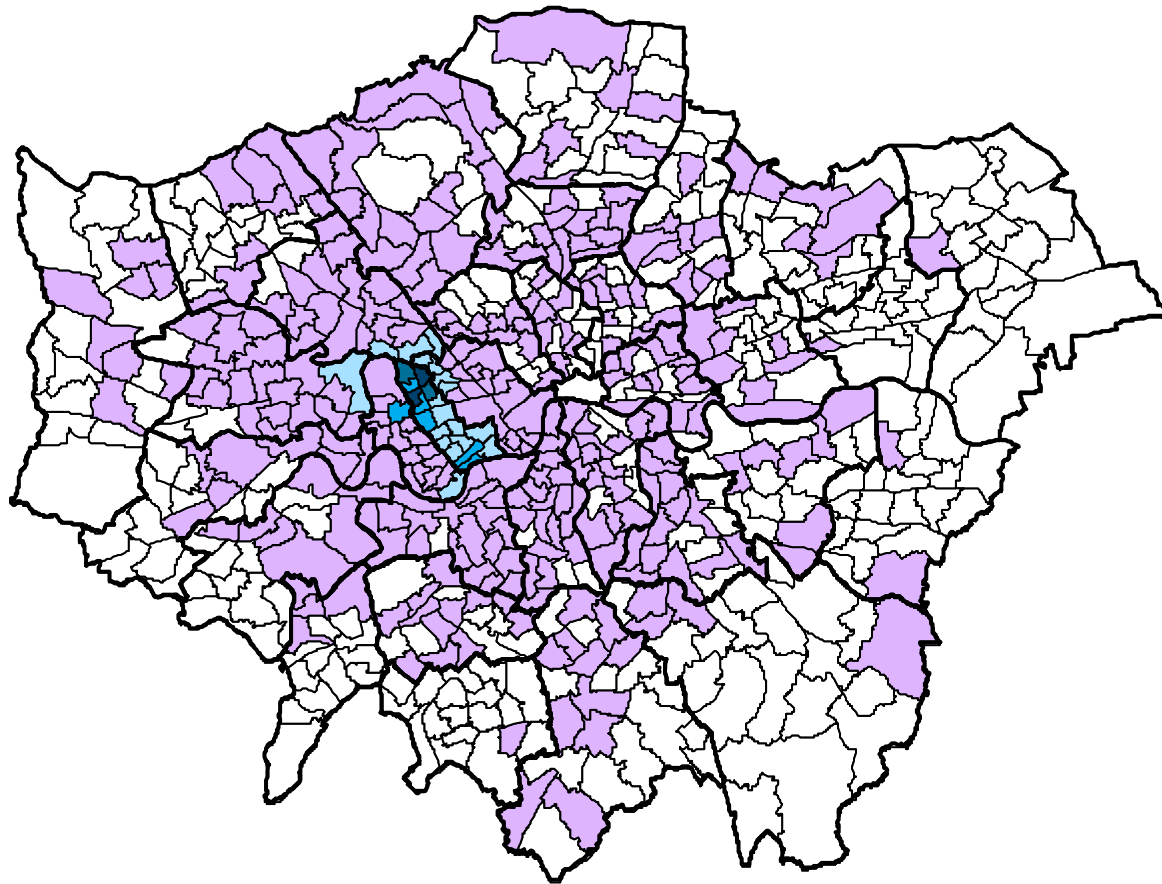
15/16 CL funding	total AEB	%age CL	total Learners	%out of Borough
£633,457	£1,007,434	62.9%	2019	9.3%

All maps created using London Datastore mapping tool:

<https://data.london.gov.uk/dataset/excel-mapping-template-for-london-boroughs-and-wards>

Contains Ordnance Survey data © Crown copyright and database rights.

Royal Borough of Kensington and Chelsea



Low (\geq)	(<) High	Key
1	20	
21	50	
51	100	
101	200	
201	500	
0	0	

All numbers rounded to nearest 10.

Includes all funded learners in 16/17 R13 ILR, accredited and non-accredited

At ward level, except City of London

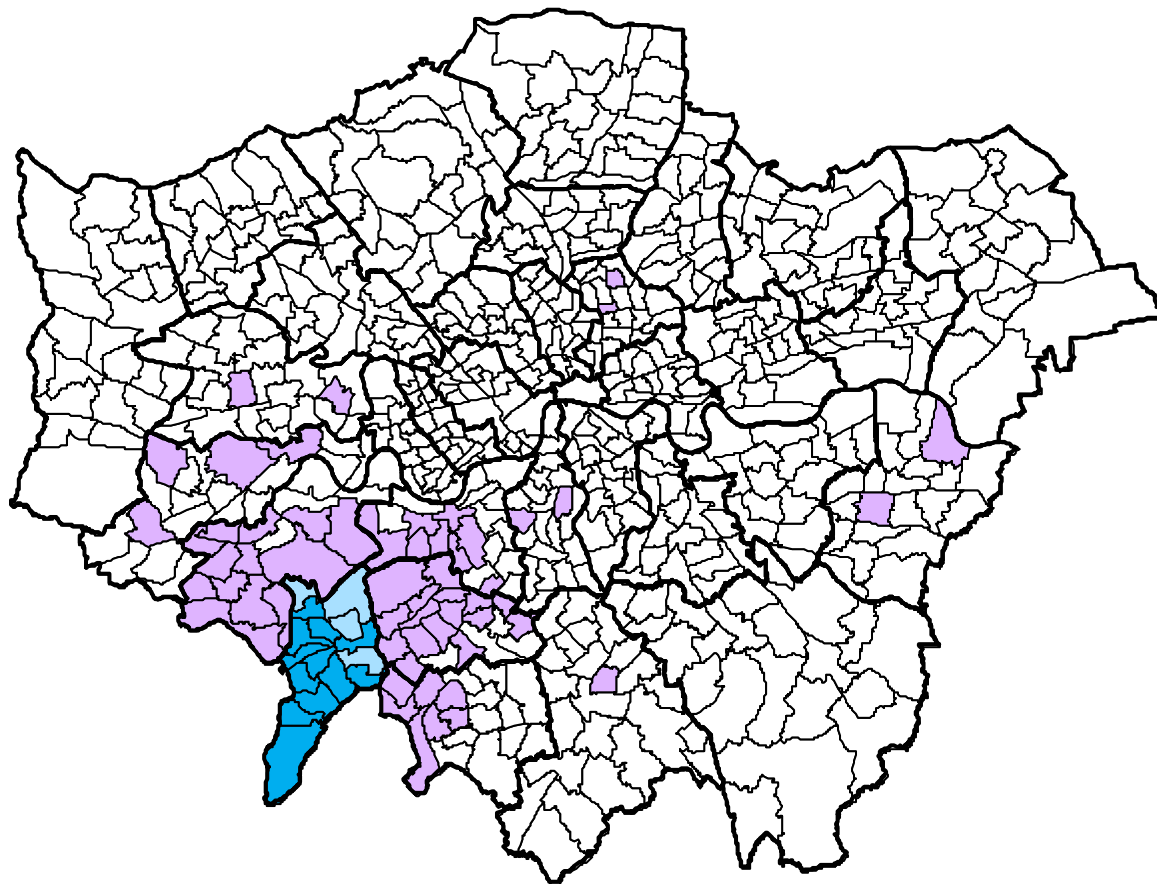
15/16 CL funding	total AEB	%age CL	total Learners	%out of Borough
£1,053,999	£1,295,644	81.3%	2823	50.8%

All maps created using London Datastore mapping tool:

<https://data.london.gov.uk/dataset/excel-mapping-template-for-london-boroughs-and-wards>

Contains Ordnance Survey data © Crown copyright and database rights.

Royal Borough of Kingston Upon Thames



Low (\geq)	(<) High	Key
1	20	
21	50	
51	100	
101	200	
201	500	
0	0	

All numbers rounded to nearest 10.

Includes all funded learners in 16/17 R13 ILR, accredited and non-accredited

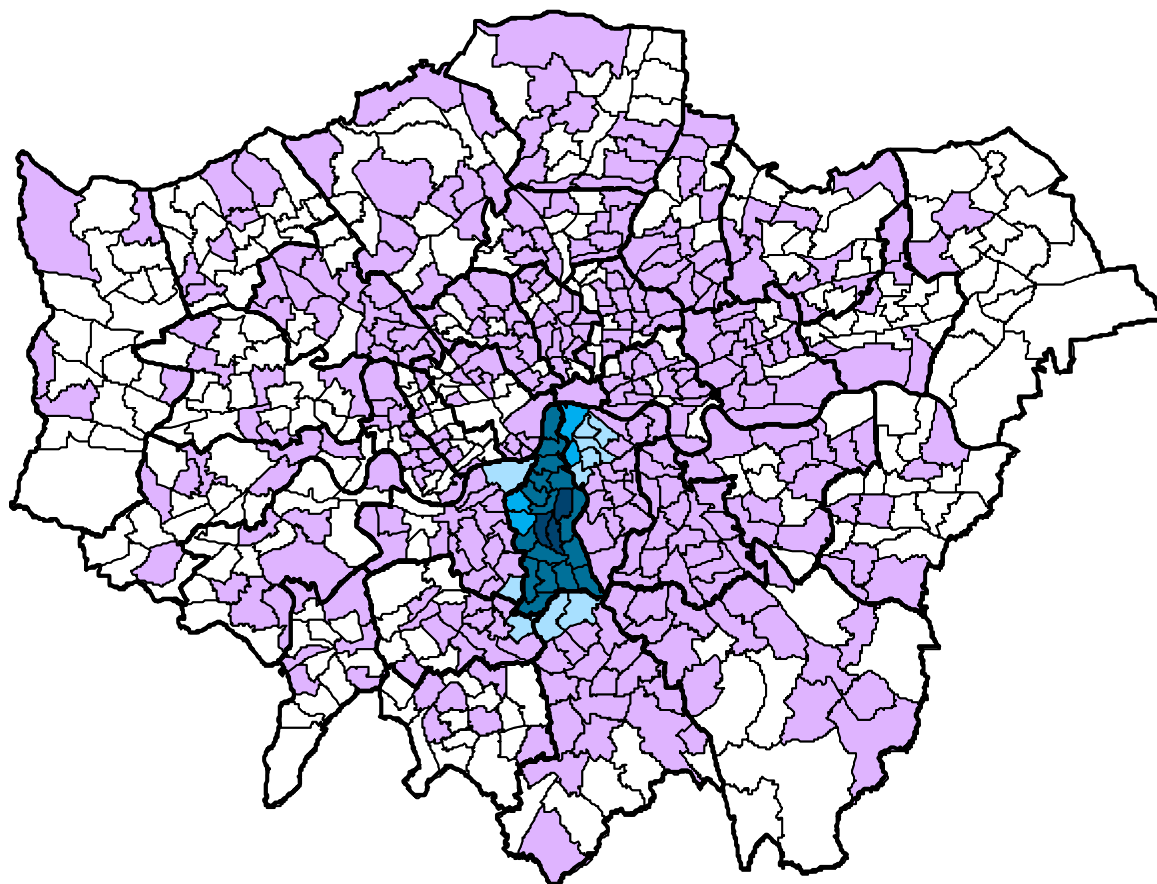
At ward level, except City of London

15/16 CL funding	total AEB	%age CL	total Learners	%out of Borough
£499,687	£1,481,433	33.7%	1347	15.3%

All maps created using London Datastore mapping tool:

<https://data.london.gov.uk/dataset/excel-mapping-template-for-london-boroughs-and-wards>

Contains Ordnance Survey data © Crown copyright and database rights.



Low (\geq)	($<$) High	Key
1	20	
21	50	
51	100	
101	200	
201	500	
0	0	

All numbers rounded to nearest 10.

Includes all funded learners in 16/17 R13 ILR, accredited and non-accredited

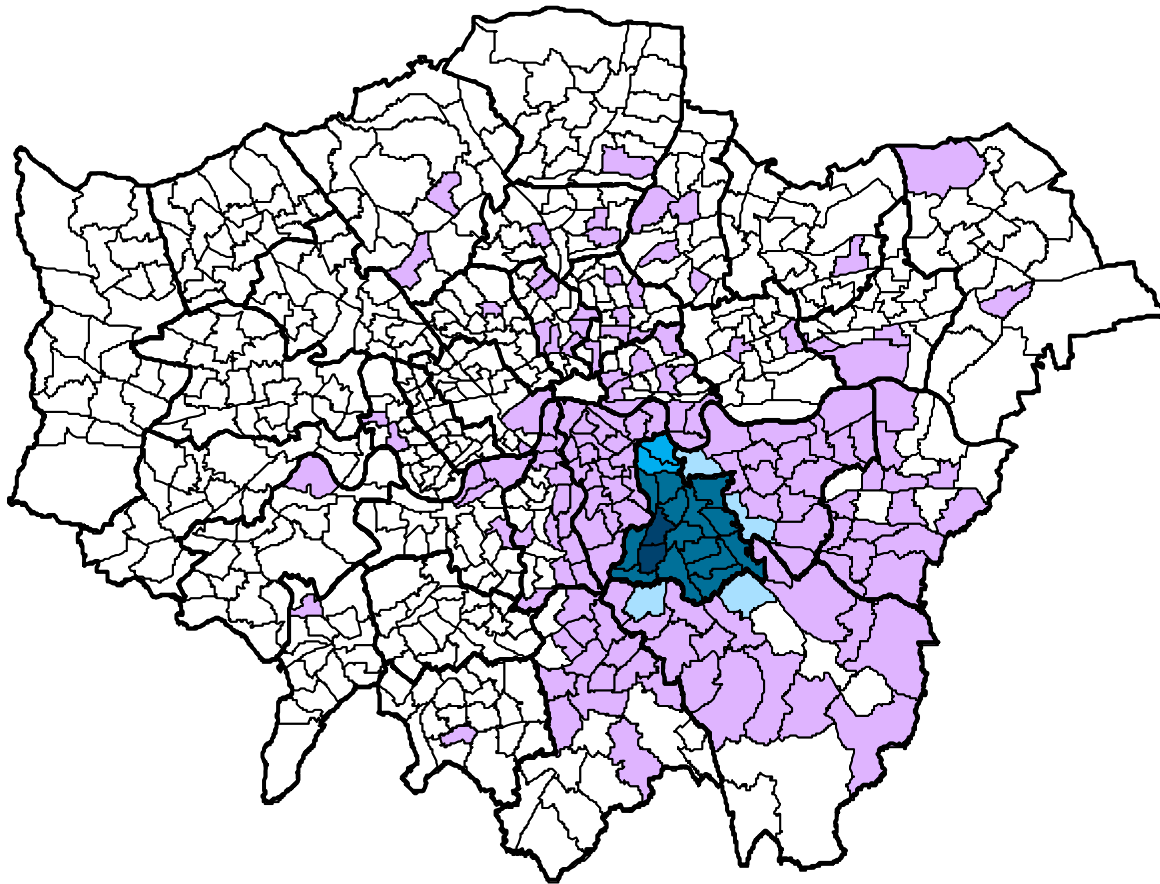
At ward level, except City of London

15/16 CL funding	total AEB	%age CL	total Learners	%out of Borough
£1,423,099	£2,068,172	68.8%	4724	34.4%

All maps created using London Datastore mapping tool:

<https://data.london.gov.uk/dataset/excel-mapping-template-for-london-boroughs-and-wards>

Contains Ordnance Survey data © Crown copyright and database rights.



Low (\geq)	(<) High	Key
1	20	
21	50	
51	100	
101	200	
201	500	
0	0	

All numbers rounded to nearest 10.

Includes all funded learners in 16/17 R13 ILR, accredited and non-accredited

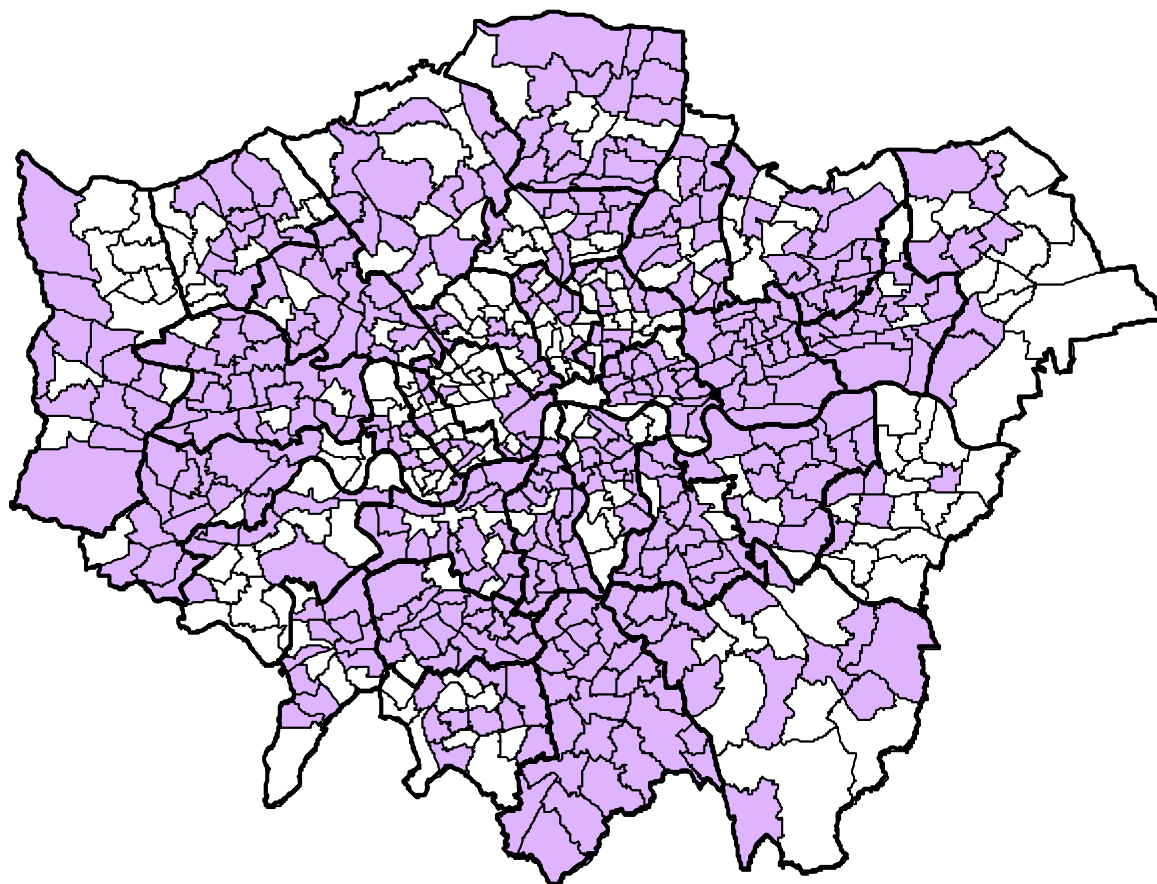
At ward level, except City of London

15/16 CL funding	total AEB	%age CL	total Learners	%out of Borough
£1,881,081	£3,310,515	56.8%	3493	19.4%

All maps created using London Datastore mapping tool:

<https://data.london.gov.uk/dataset/excel-mapping-template-for-london-boroughs-and-wards>

Contains Ordnance Survey data © Crown copyright and database rights.



Low (\geq)	($<$) High	Key
1	20	
21	50	
51	100	
101	200	
201	500	
0	0	

All numbers rounded to nearest 10.

Includes all funded learners in 16/17 R13 ILR, accredited and non-accredited

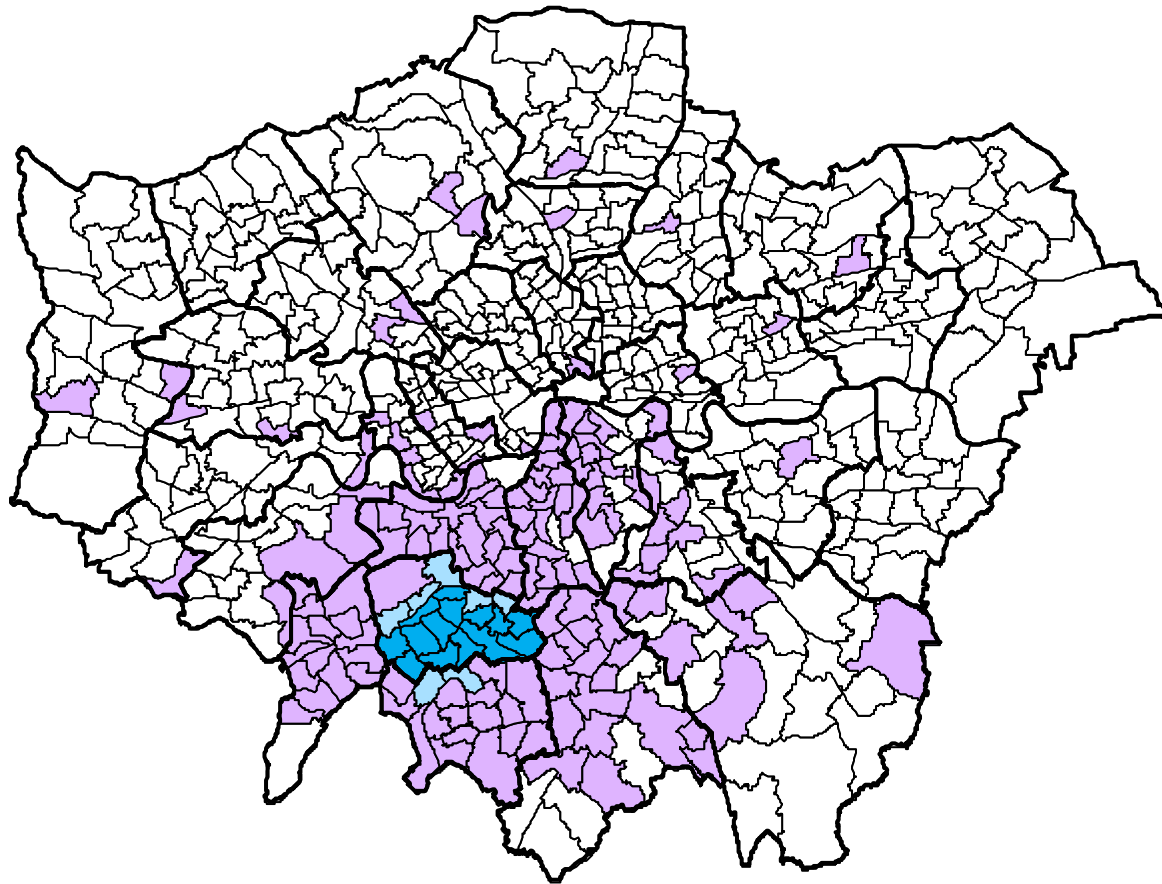
At ward level, except City of London

15/16 CL funding	total AEB	%age CL	total Learners	%out of Borough
£301,104	£2,759,871	10.9%	1247	87.6%

All maps created using London Datastore mapping tool:

<https://data.london.gov.uk/dataset/excel-mapping-template-for-london-boroughs-and-wards>

Contains Ordnance Survey data © Crown copyright and database rights.



Low (\geq)	(<) High	Key
1	20	
21	50	
51	100	
101	200	
201	500	
0	0	

All numbers rounded to nearest 10.

Includes all funded learners in 16/17 R13 ILR, accredited and non-accredited

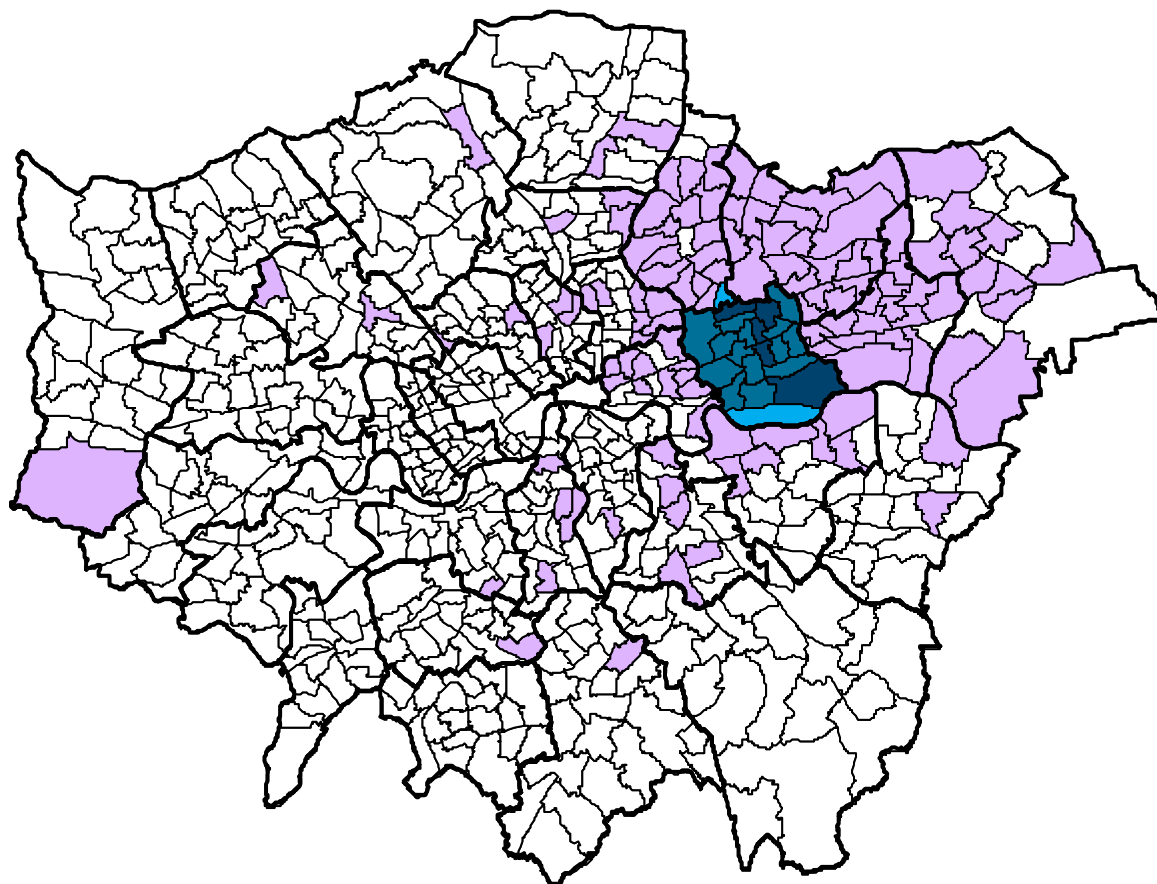
At ward level, except City of London

15/16 CL funding	total AEB	%age CL	total Learners	%out of Borough
£788,378	£1,380,496	57.1%	1905	35.5%

All maps created using London Datastore mapping tool:

<https://data.london.gov.uk/dataset/excel-mapping-template-for-london-boroughs-and-wards>

Contains Ordnance Survey data © Crown copyright and database rights.



Low (\geq)	($<$) High	Key
1	20	
21	50	
51	100	
101	200	
201	500	
0	0	

All numbers rounded to nearest 10.

Includes all funded learners in 16/17 R13 ILR, accredited and non-accredited

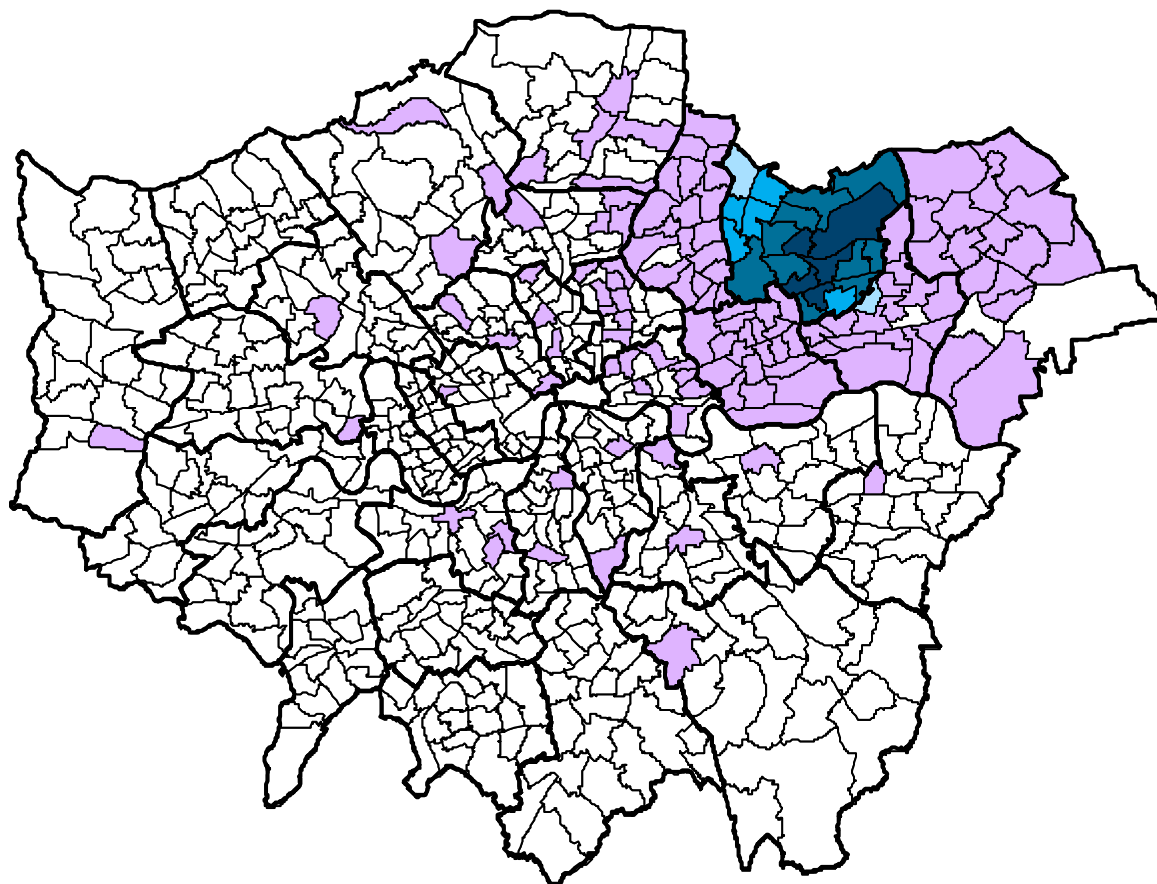
At ward level, except City of London

15/16 CL funding	total AEB	%age CL	total Learners	%out of Borough
£1,425,788	£3,711,931	38.4%	4099	11.9%

All maps created using London Datastore mapping tool:

<https://data.london.gov.uk/dataset/excel-mapping-template-for-london-boroughs-and-wards>

Contains Ordnance Survey data © Crown copyright and database rights.



Low (>=)	(<) High	Key
1	20	
21	50	
51	100	
101	200	
201	500	
0	0	

All numbers rounded to nearest 10.

Includes all funded learners in 16/17 R13 ILR, accredited and non-accredited

At ward level, except City of London

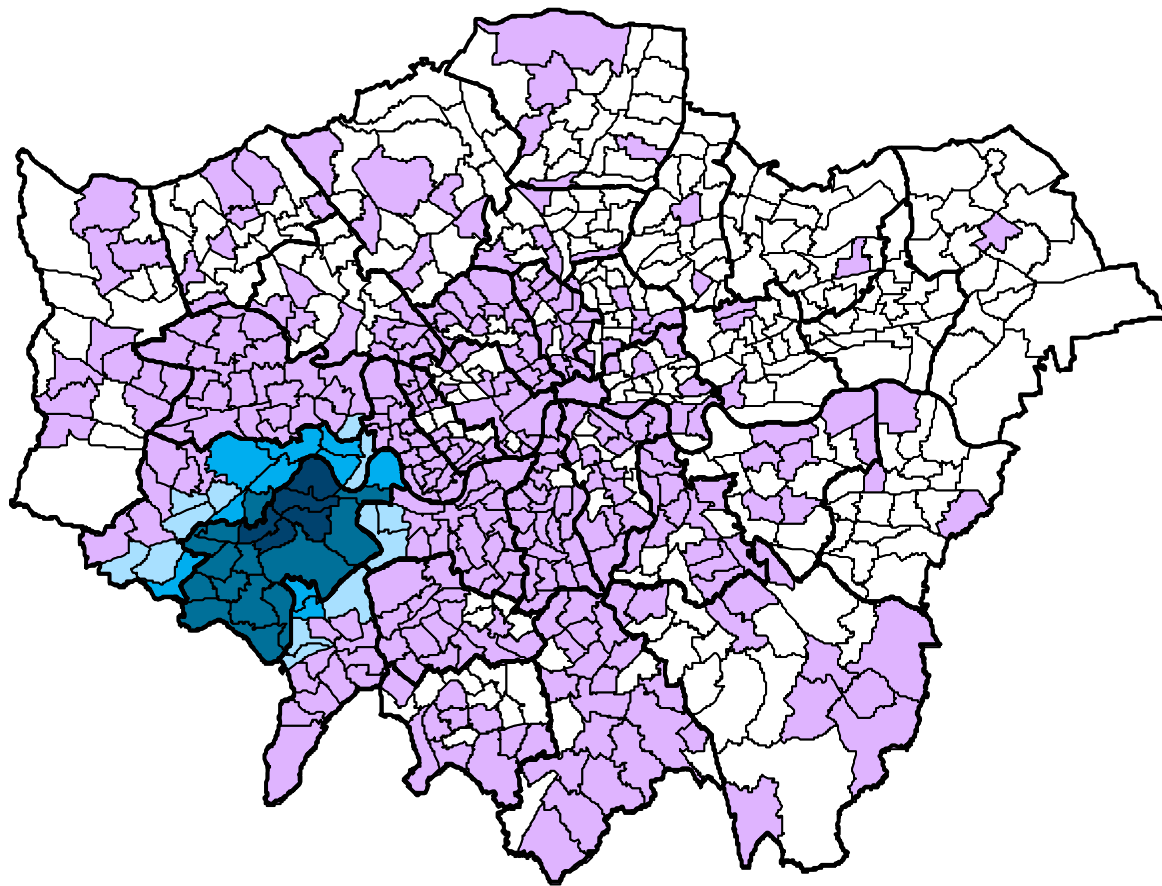
15/16 CL funding	total AEB	%age CL	total Learners	%out of Borough
£1,187,960	£2,249,150	52.8%	3592	15.6%

All maps created using London Datastore mapping tool:

<https://data.london.gov.uk/dataset/excel-mapping-template-for-london-boroughs-and-wards>

Contains Ordnance Survey data © Crown copyright and database rights.

Richmond Adult Community College



Low (\geq)	(<) High	Key
1	20	
21	50	
51	100	
101	200	
201	500	
0	0	

All numbers rounded to nearest 10.

Includes all funded learners in 16/17 R13 ILR, accredited and non-accredited

At ward level, except City of London

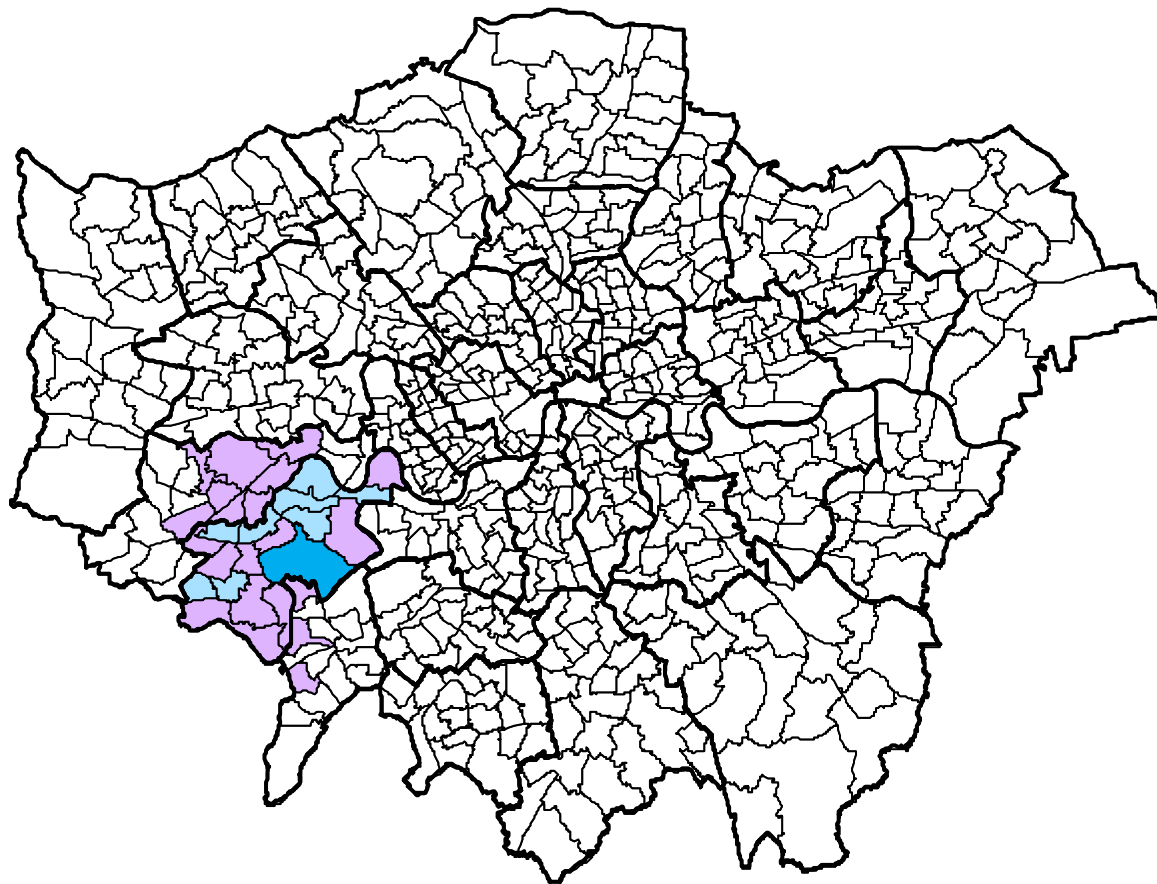
15/16 CL funding	total AEB	%age CL	total Learners	%out of Borough
£240,132	£2,746,379	8.7%	5798	43.4%

All maps created using London Datastore mapping tool:

<https://data.london.gov.uk/dataset/excel-mapping-template-for-london-boroughs-and-wards>

Contains Ordnance Survey data © Crown copyright and database rights.

Richmond Upon Thames London Borough Council



Low (\geq)	(<) High	Key
1	20	
21	50	
51	100	
101	200	
201	500	
0	0	

All numbers rounded to nearest 10.

Includes all funded learners in 16/17 R13 ILR, accredited and non-accredited

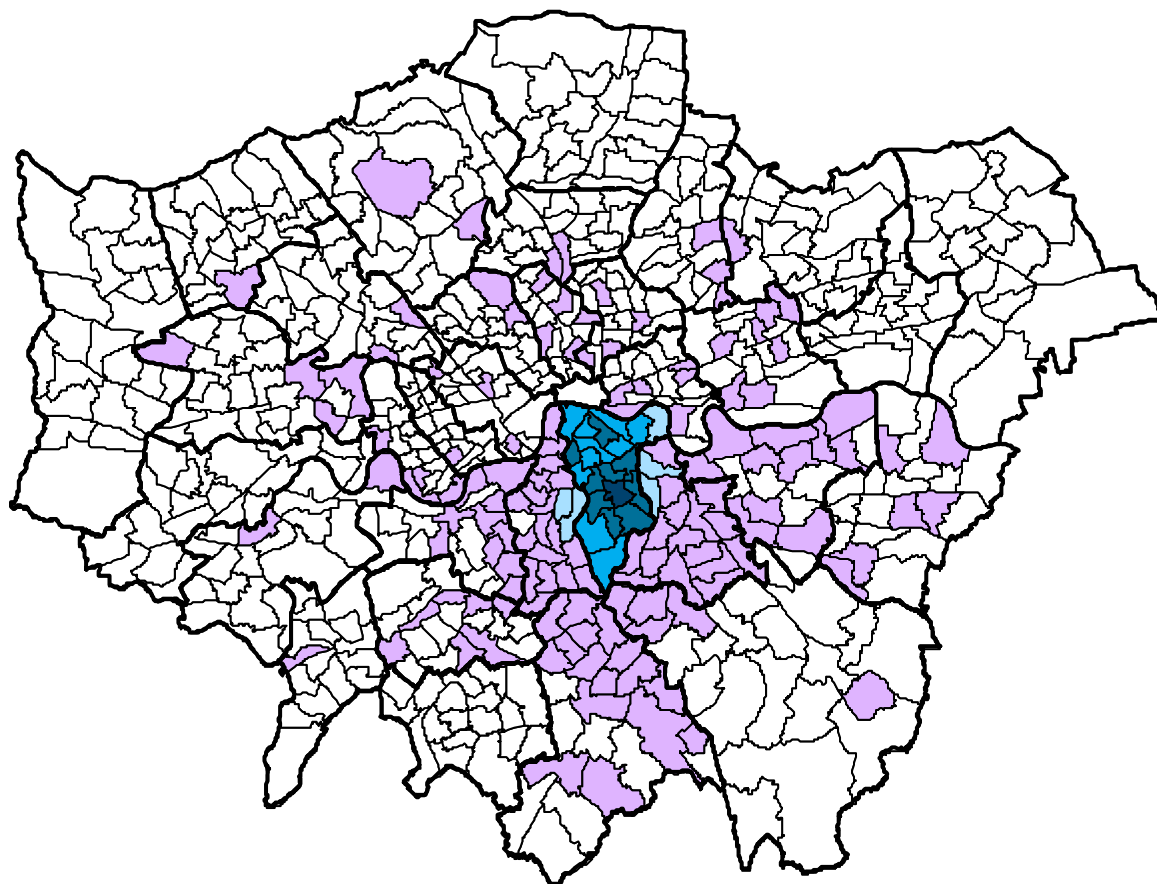
At ward level, except City of London

15/16 CL funding	total AEB	%age CL	total Learners	%out of Borough
£225,355	£500,222	45.1%	488	2.7%

All maps created using London Datastore mapping tool:

<https://data.london.gov.uk/dataset/excel-mapping-template-for-london-boroughs-and-wards>

Contains Ordnance Survey data © Crown copyright and database rights.



Low (>=)	(<) High	Key
1	20	
21	50	
51	100	
101	200	
201	500	
0	0	

All numbers rounded to nearest 10.

Includes all funded learners in 16/17 R13 ILR, accredited and non-accredited

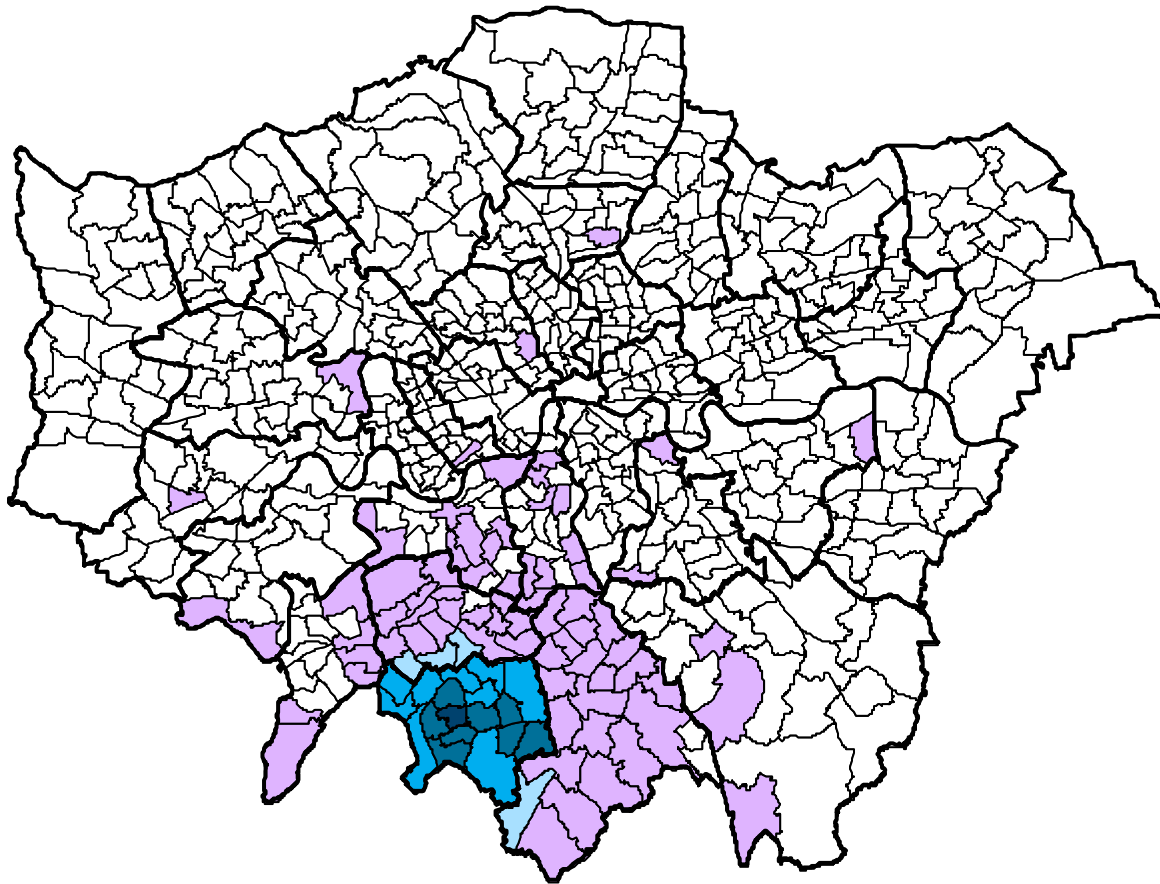
At ward level, except City of London

15/16 CL funding	total AEB	%age CL	total Learners	%out of Borough
£970,996	£1,471,434	66.0%	2870	21.0%

All maps created using London Datastore mapping tool:

<https://data.london.gov.uk/dataset/excel-mapping-template-for-london-boroughs-and-wards>

Contains Ordnance Survey data © Crown copyright and database rights.



Low (\geq)	($<$) High	Key
1	20	Light Purple
21	50	Medium Purple
51	100	Blue
101	200	Dark Blue
201	500	Very Dark Blue
0	0	White

All numbers rounded to nearest 10.

Includes all funded learners in 16/17 R13 ILR, accredited and non-accredited

At ward level, except City of London

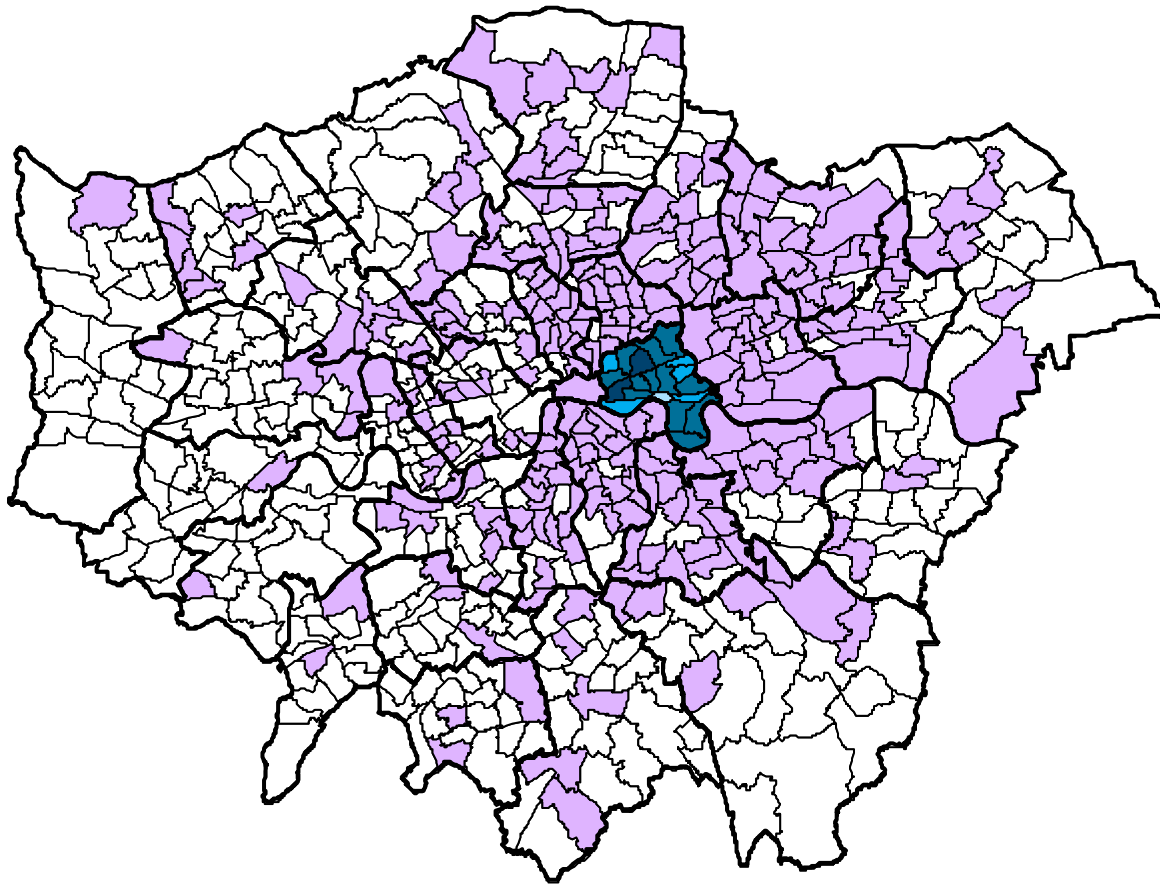
15/16 CL funding	total AEB	%age CL	total Learners	%out of Borough
£810,951	£2,519,598	32.2%	2698	23.5%

All maps created using London Datastore mapping tool:

<https://data.london.gov.uk/dataset/excel-mapping-template-for-london-boroughs-and-wards>

Contains Ordnance Survey data © Crown copyright and database rights.

Tower Hamlets London Borough Council



Low (\geq)	(<) High	Key
1	20	
21	50	
51	100	
101	200	
201	500	
0	0	

All numbers rounded to nearest 10.

Includes all funded learners in 16/17 R13 ILR, accredited and non-accredited

At ward level, except City of London

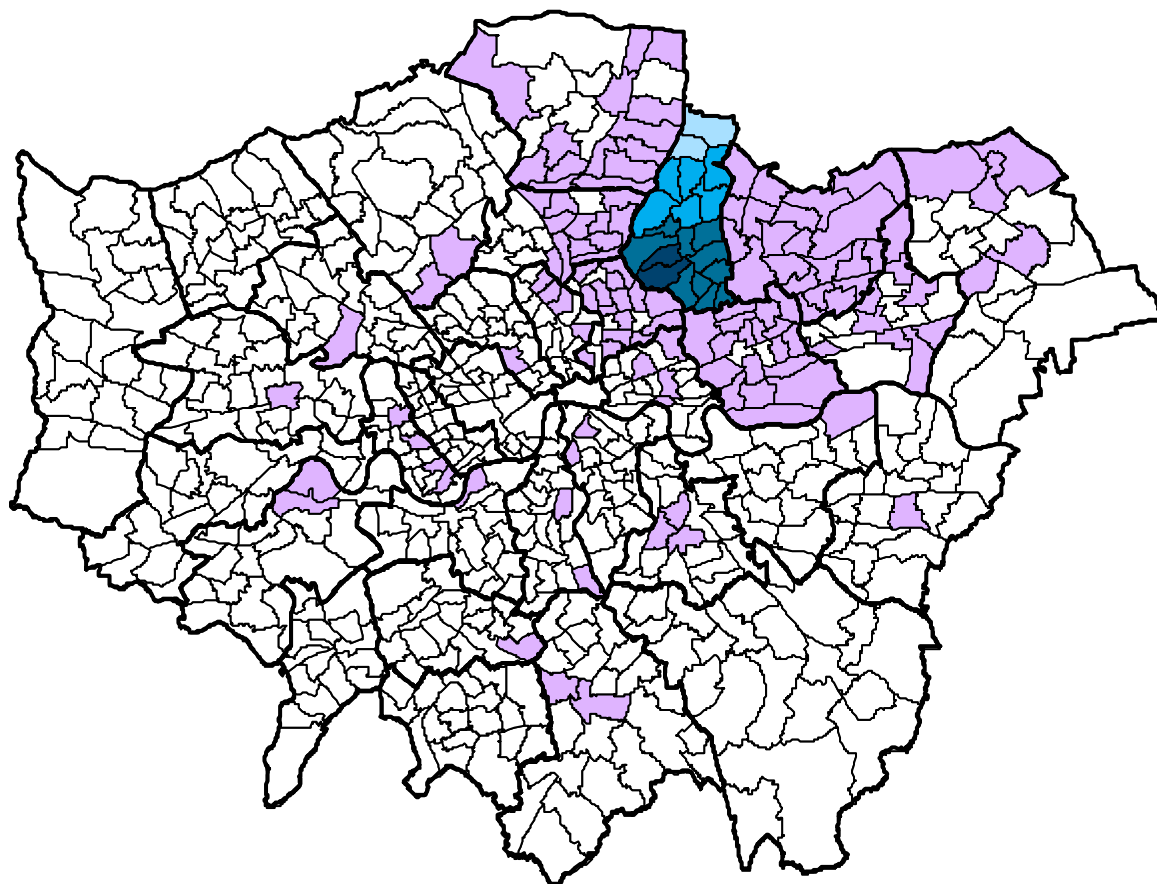
15/16 CL funding	total AEB	%age CL	total Learners	%out of Borough
£2,131,718	£2,470,378	86.3%	3515	25.1%

All maps created using London Datastore mapping tool:

<https://data.london.gov.uk/dataset/excel-mapping-template-for-london-boroughs-and-wards>

Contains Ordnance Survey data © Crown copyright and database rights.

Waltham Forest London Borough Council



Low (>=)	(<) High	Key
1	20	
21	50	
51	100	
101	200	
201	500	
0	0	

All numbers rounded to nearest 10.

Includes all funded learners in 16/17 R13 ILR, accredited and non-accredited

At ward level, except City of London

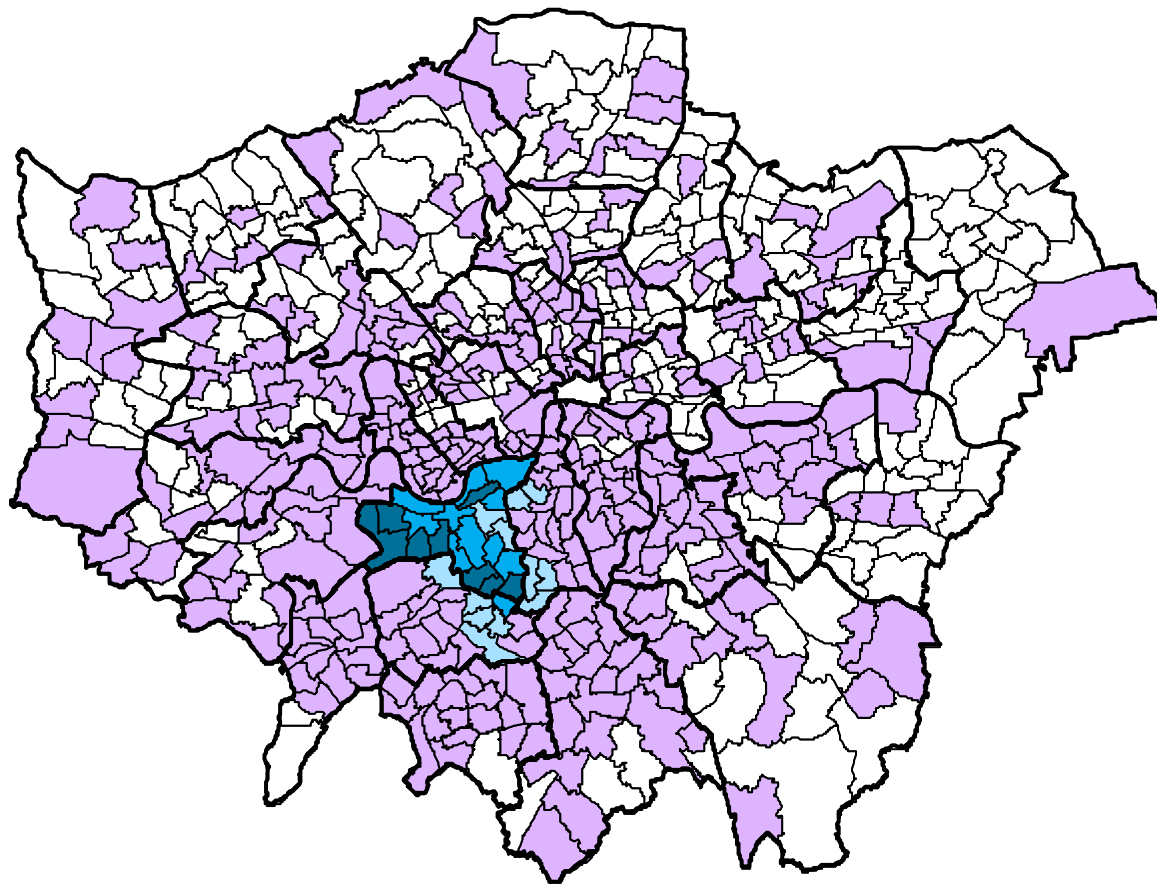
15/16 CL funding	total AEB	%age CL	total Learners	%out of Borough
£966,915	£3,144,417	30.8%	2736	11.7%

All maps created using London Datastore mapping tool:

<https://data.london.gov.uk/dataset/excel-mapping-template-for-london-boroughs-and-wards>

Contains Ordnance Survey data © Crown copyright and database rights.

Wandsworth London Borough Council



Low (\geq)	(<) High	Key
1	20	
21	50	
51	100	
101	200	
201	500	
0	0	

All numbers rounded to nearest 10.

Includes all funded learners in 16/17 R13 ILR, accredited and non-accredited

At ward level, except City of London

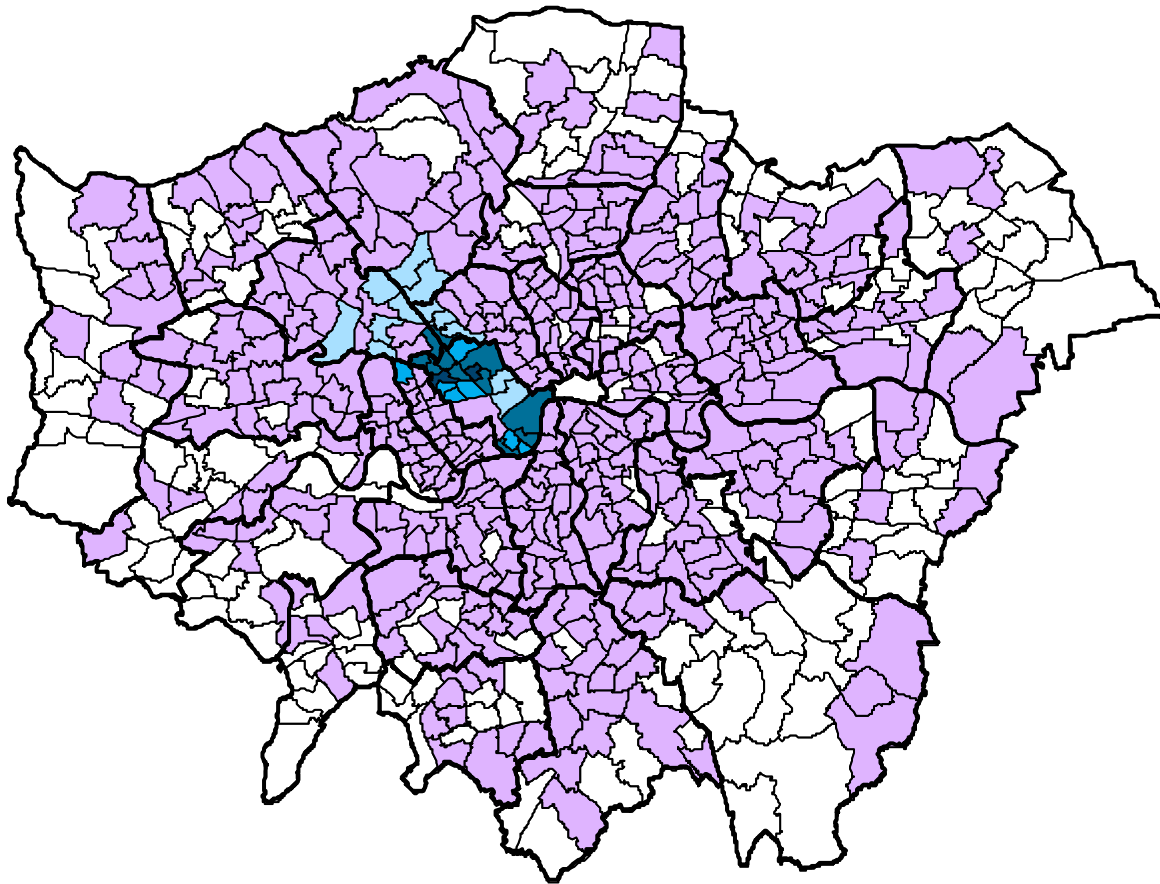
15/16 CL funding	total AEB	%age CL	total Learners	%out of Borough
£1,369,125	£1,713,987	79.9%	3670	43.7%

All maps created using London Datastore mapping tool:

<https://data.london.gov.uk/dataset/excel-mapping-template-for-london-boroughs-and-wards>

Contains Ordnance Survey data © Crown copyright and database rights.

Westminster London Borough Council



Low (\geq)	(<) High	Key
1	20	
21	50	
51	100	
101	200	
201	500	
0	0	

All numbers rounded to nearest 10.

Includes all funded learners in 16/17 R13 ILR, accredited and non-accredited

At ward level, except City of London

15/16 CL funding	total AEB	%age CL	total Learners	%out of Borough
£1,542,654	£8,068,268	19.1%	4728	48.0%

All maps created using London Datastore mapping tool:

<https://data.london.gov.uk/dataset/excel-mapping-template-for-london-boroughs-and-wards>

Contains Ordnance Survey data © Crown copyright and database rights.